

Map data ©2021 Google, INEGI 50 km

Los Angeles

California, USA

Get on US-101 N








3 min (0.7 mi)

- ↑ 1. Head northwest on W 1st St toward N Spring St
0.1 mi
- ↘ 2. Turn right onto N Broadway
0.4 mi
- ↗ 3. Turn right to merge onto US-101 N toward I-110 N
0.2 mi

Continue on US-101 N to Mojave












1 hr 28 min (94.9 mi)

- ↗ 4. Merge onto US-101 N
9.0 mi
- ↙ 5. Keep left to stay on US-101 N
1.1 mi
- ↑ 6. Continue onto CA-170 N/State Rte 170 N/Hollywood Fwy (signs for Sacramento)
6.1 mi

-  7. Use any lane to merge onto I-5 N toward Sacramento
----- 2.4 mi
-  8. Keep left to stay on I-5 N
----- 5.2 mi
-  9. Keep left at the fork to stay on I-5 N
----- 1.5 mi
-  10. Use the right 3 lanes to take exit 162 for CA-14 N toward Palmdale/Lancaster
----- 0.7 mi
-  11. Continue onto CA-14 N
----- 1.4 mi
-  12. Keep left to stay on CA-14 N
 Pass by Denny's (on the right in 66.8 mi)
----- 67.4 mi

Continue on CA-14 N/Midland Trail. Take California City Blvd and 20 Mule Team Pkwy to Rand Ct in California City

----- 36 min (29.3 mi)

-  13. Turn right onto CA-14 N/Midland Trail
----- 4.9 mi
-  14. Take exit 73 for California City Blvd
----- 0.3 mi
-  15. Keep right at the fork and merge onto California City Blvd/Ransburg Cutoff Rd
 Continue to follow California City Blvd
----- 10.3 mi
-  16. Turn left onto Randsburg Mojave Rd
----- 1.4 mi
-  17. Continue onto 20 Mule Team Pkwy
----- 9.9 mi
-  18. Turn left onto Rutgers Rd
----- 1.3 mi
-  19. Turn right onto Kennedy Blvd
----- 1.1 mi
-  20. Turn left onto Olivetti St
----- 0.1 mi
-  21. Turn left onto Rand Ct
 Destination will be on the right
----- 92 ft

