

Map data ©2021 Google 20 km

## Birmingham


Alabama, USA

### Get on I-20 E/I-59 N from Reverend Abraham Woods Jr Boulevard


- ↑ 1. Head northwest on 19th St N toward 6th Ave N Alley/Park Pl  
5 min (2.1 mi)
- ➡ 2. Turn right onto Reverend Abraham Woods Jr Boulevard  
0.2 mi
- ↶ 3. Turn left onto 25th St N  
0.6 mi
- ⤴ 4. Use any lane to take the ramp onto I-20 E/I-59 N  
0.2 mi
- 1.1 mi

### Follow I-20 E to Priebe Mill Rd in Talladega County. Take exit 179 from I-20 E


- ⤴ 5. Merge onto I-20 E/I-59 N  
46 min (52.4 mi)
- 2.7 mi

-  6. Use the 2nd from the right lane to keep right at the fork, continue on I-20 E and follow signs for Atlanta  

---

 0.6 mi
-  7. Keep left to stay on I-20 E  


---

 48.9 mi
-  8. Take exit 179 toward Priebe Mill Rd  


---

 0.2 mi


**Take AL-202, Bynum Leatherwood Rd and Lenlock Ln to Oakdale Cir in Weaver**

- 
- 24 min (16.5 mi)
-  9. Turn left onto Priebe Mill Rd  


---

 0.2 mi
  -  10. Continue onto AL-202  


---

 4.2 mi
  -  11. Turn left onto Bynum Leatherwood Rd  



---

 6.3 mi
  -  12. Turn right onto US-431 S  


---

 0.7 mi
  -  13. Turn left onto Lenlock Ln  


---

 2.5 mi
  -  14. Continue straight onto Glade Rd E  
 [Pass by Sonic Drive-In \(on the right\)](#)  


---

 0.2 mi
  -  15. Turn left onto Weaver Rd  


---

 1.2 mi
  -  16. Continue onto Anniston St  



---

 0.6 mi
  -  17. Continue onto Jacksonville St  

---

 0.6 mi
  -  18. Turn right onto Oakdale Dr  

---

 394 ft
  -  19. Turn left onto Oakdale Cir  
 [Destination will be on the right](#)  

---

 328 ft

