

Map data ©2021 Google 50 km

Denver







Colorado, USA

Take 15th St and Tremont Pl to W Colfax Ave




- 3 min (0.4 mi)
- ↑ 1. Head northwest toward Cleveland Pl
- 157 ft
- ↶ 2. Turn left onto Cleveland Pl
- 282 ft
- ↷ 3. Turn right onto 15th St
- 0.1 mi
- ↶ 4. Turn left onto Tremont Pl
- 0.2 mi

Follow I-25 N and US-85 N to WY-151 E in Goshen County






- 2 hr 16 min (153 mi)
- ↷ 5. Turn right onto W Colfax Ave
- 📍 Pass by McDonald's (on the left in 0.6 mi)
- 0.9 mi
- ⤴ 6. Use the right lane to merge onto I-25 N via the ramp to Ft Collins
- 6.5 mi
- ↷ 7. Keep right to stay on I-25 N
- 2.6 mi

- 8.  Keep left to stay on I-25 N
----- 20.6 mi
- 9.  Keep left to stay on I-25 N
 [Entering Wyoming](#)
----- 76.1 mi
- 10.  Take exit 17 for US-85 N toward Torrington
----- 0.5 mi
- 11.  Continue onto US-85 N/Torrington Rd
 [Continue to follow US-85 N](#)
----- 45.5 mi






Take NE-88 E to NE-71 N/State Hwy 88 in Long Springs

- 27 min (29.3 mi)
- 12.  Turn right onto WY-151 E
 [Entering Nebraska](#)
----- 9.9 mi
 - 13.  Continue onto NE-88 E
----- 19.5 mi

Continue on NE-71 N. Take US-385 N/Gold Rush Byway to W Kansas St in Box Butte-Wright-Lake

- 1 hr (65.7 mi)
- 14.  Turn left onto NE-71 N/State Hwy 88
 [Continue to follow NE-71 N](#)
----- 16.8 mi
 - 15.  Turn right onto US-26 E
----- 16.1 mi
 - 16.  Continue straight onto NE-62A
----- 9.1 mi
 - 17.  Turn left onto US-385 N/Gold Rush Byway
----- 23.7 mi

Continue on W Kansas St to your destination in Alliance

- 6 min (3.1 mi)
- 18.  Turn right onto W Kansas St
----- 2.8 mi
 - 19.  Turn right onto Homestead Ave
----- 0.2 mi
 - 20.  Turn right onto Nebrado St
----- 253 ft
 - 21.  Slight left
 [Destination will be on the right](#)
----- 121 ft

