


Map data ©2021 Google 50 km

Denver

Colorado, USA









Get on I-25 N from Lincoln St, N Broadway and Park Ave W

- 10 min (2.6 mi)
- ↑ 1. Head northwest toward Cleveland Pl
- 157 ft
- ↘ 2. Turn right onto Cleveland Pl
- 328 ft
- ↘ 3. Turn right onto N Broadway
- 98 ft
- ↙ 4. Turn left onto E 16th Ave
- 358 ft
- ↙ 5. Turn left onto Lincoln St
- 0.4 mi
- ↙ 6. Use the right lane to turn left onto 20th St
- Pass by Budget Car Rental (on the left)
- 0.1 mi
- ↘ 7. Use the right 2 lanes to turn right onto N Broadway
- 0.4 mi
- ↙ 8. Use the left 2 lanes to turn slightly left onto Park Ave W
- 1.0 mi

-  9. Use the right 2 lanes to merge onto I-25 N via the ramp to Ft Collins
0.5 mi




Follow I-25 N and US-85 N to WY-151 E in Goshen County

2 hr 10 min (149 mi)

-  10. Merge onto I-25 N
3.4 mi
-  11. Keep right to stay on I-25 N
2.6 mi
-  12. Keep left to stay on I-25 N
20.6 mi
-  13. Keep left to stay on I-25 N
 [Entering Wyoming](#)
76.1 mi
-  14. Take exit 17 for US-85 N toward Torrington
0.5 mi
-  15. Continue onto US-85 N/Torrington Rd
 [Continue to follow US-85 N](#)
45.5 mi






Take NE-88 E to NE-71 N/State Hwy 88 in Long Springs

27 min (29.3 mi)

-  16. Turn right onto WY-151 E
 [Entering Nebraska](#)
9.9 mi
-  17. Continue onto NE-88 E
19.5 mi


Continue on NE-71 N. Take US-385 N/Gold Rush Byway to W Kansas St in Box Butte-Wright-Lake

1 hr (65.7 mi)

-  18. Turn left onto NE-71 N/State Hwy 88
 [Continue to follow NE-71 N](#)
16.8 mi
-  19. Turn right onto US-26 E
16.1 mi
-  20. Continue straight onto NE-62A
9.1 mi
-  21. Turn left onto US-385 N/Gold Rush Byway
23.7 mi

Follow W Kansas St to Nebrado St in Alliance

5 min (3.1 mi)

-  22. Turn right onto W Kansas St
2.8 mi

- 23. Turn right onto Homestead Ave
_____ 413 ft
- 24. Turn right onto Alliance St
_____ 0.1 mi
- ⬅ 25. Turn left onto Nebrado St
 ⓘ Destination will be on the left
_____ 285 ft

