

Map data ©2021 20 km

## Kansas City


Missouri, USA

### Get on I-70 E/US-71 S from E 10th St



- 3 min (0.6 mi)
- ↑ 1. Head east toward McGee St
- 69 ft
- ↶ 2. Turn left onto McGee St
- 0.1 mi
- ↷ 3. Turn right onto E 10th St
- 0.4 mi
- ↗ 4. Turn right to merge onto I-70 E/US-71 S toward I-35 S/I-670 W
- 0.1 mi

### Take US-50 E to MO-5 S in Tipton


- 1 hr 54 min (113 mi)
- ↗ 5. Merge onto I-70 E/US-71 S
- 430 ft
- ↘ 6. Keep right at the fork to continue on US-71 S, follow signs for I-670 W/I-35 S/Joplin
- 1.7 mi

-  7. Keep left to stay on US-71 S  



---

 4.4 mi
-  8. Keep left to stay on US-71 S  
 [Pass by Church's Chicken \(on the right in 1.3 mi\)](#)  




---

 1.4 mi
-  9. Keep left to stay on US-71 S  


---

 3.7 mi
-  10. Use the right 2 lanes to take exit 183 to merge onto I-470 E/US-50 E toward Lee's Summit  



---

 6.6 mi
-  11. Use the right 2 lanes to take exit 7A to merge onto US-50 E toward Sedalia  
 [Pass by Sonic Drive-In \(on the left in 70.0 mi\)](#)  



---

 95.1 mi


**Get on US-54 W in Franklin Township from MO-5 S and MO-52 E**

- 36 min (32.7 mi)
-  12. Turn right onto MO-5 S  



---

 14.5 mi
-  13. Turn left onto MO-52 E  




---

 15.0 mi
-  14. Turn right onto S Grand Ave  



---

 0.7 mi
-  15. Continue straight onto W 17th St  



---

 479 ft
-  16. Turn right onto US-54 BUS  
 [Pass by Pizza Hut \(on the right\)](#)  


---

 2.2 mi
-  17. Turn right to merge onto US-54 W toward Lake of the Ozarks  



---

 0.2 mi
-  18. Merge onto US-54 W  



---

 6 min (7.3 mi)

**Follow Bagnell Dam Blvd and Horseshoe Bend Pkwy to Yonkers Ct in Village of Four Seasons**

- 14 min (7.2 mi)
-  19. Turn right onto Alt Rte US Hwy 54/Bagnell Dam Blvd  


---

 0.2 mi
-  20. At the traffic circle, continue straight to stay on Alt Rte US Hwy 54/Bagnell Dam Blvd  


---

 0.1 mi

- 21. At the traffic circle, take the 2nd exit onto US-54  
BUS W/Alt Rte US Hwy 54/Bagnell Dam Blvd  
i Continue to follow US-54 BUS W/Bagnell Dam Blvd  
2.2 mi
- 22. Turn right onto Horseshoe Bend Pkwy  
4.6 mi
- 23. Turn right onto Yonkers Ct  
i Destination will be on the right  
449 ft

