

Map data ©2021 Google 20 km

Des Moines




Iowa, USA

Get on I-235 E



- 3 min (0.9 mi)
- ↑ 1. Head east on Locust St toward 5th Ave
- 0.3 mi
- ↶ 2. Use the left 2 lanes to turn left onto 2nd Ave
- 0.5 mi
- ↗ 3. Turn right to merge onto I-235 E
- 0.2 mi

Continue on I-235 E. Take I-80 E, NE Hubbell Ave and US-65 N to IA-330 N in Jasper County








- 24 min (24.2 mi)
- ↗ 4. Merge onto I-235 E
- 0.3 mi
- ↶ 5. Keep left to stay on I-235 E
- 4.8 mi
- ↗ 6. Use the right 2 lanes to merge onto I-80 E toward Davenport
- 4.0 mi

-  7. Use the 2nd from the right lane to take exit 142 for US-6 W toward US-65 N/IA-330 N/Marshalltown/Bondurant
0.4 mi
-  8. Use the left 2 lanes to turn left onto NE Hubbell Ave
10.1 mi
-  9. Continue onto US-65 N
4.6 mi





Get on US-30 E in Marshall County from IA-330 N

- 18 min (20.4 mi)
-  10. Continue onto IA-330 N
19.9 mi
-  11. Turn right to merge onto US-30 E
0.5 mi

Follow US-30 E and US Hwy 63 N to University Ave in Waterloo

- 1 hr 12 min (65.3 mi)
-  12. Merge onto US-30 E
20.2 mi
-  13. Turn left onto H Ave
0.6 mi
-  14. Slight right toward 300th St
348 ft
-  15. Slight right onto 300th St
2.2 mi
-  16. Turn left onto N County Rd/US Hwy 63 N
 Continue to follow US Hwy 63 N
42.1 mi
-  17. Turn right onto University Ave
0.1 mi

Take W 6th St and Lafayette St to Indiana St

- 7 min (2.7 mi)
-  18. Use the right 2 lanes to turn slightly right to stay on University Ave
0.2 mi
-  19. Continue onto Washington St
0.5 mi
-  20. Turn left onto W 6th St
0.6 mi
-  21. Turn right onto Lafayette St
1.3 mi

- 22. Turn left onto Indiana St
- i* Destination will be on the left

374 ft

