

Map data ©2021 Google 50 km

## Minneapolis


Minnesota, USA

### Get on I-35W N from S Washington Ave


- 4 min (1.1 mi)
- ↑ 1. Head southeast on S 4th St toward S 5th Ave/Fifth Ave S  
404 ft
- ↶ 2. Turn left onto S 5th Ave/Fifth Ave S  
0.2 mi
- ↷ 3. Use the right 2 lanes to turn right onto S Washington Ave  
0.7 mi
- ⤴ 4. Turn left to merge onto I-35W N  
0.2 mi

### Follow I-35W N and I-35 N to MN-33 N in Cloquet. Take exit 237 from I-35 N


- 1 hr 54 min (134 mi)
- ⤴ 5. Merge onto I-35W N  
3.7 mi
- ↶ 6. Keep left to stay on I-35W N  
0.6 mi

-  7. Keep left at the fork to stay on I-35W N  



---

 1.7 mi
-  8. Keep left to stay on I-35W N  



---

 1.5 mi
-  9. Keep left to stay on I-35W N  



---

 3.9 mi
-  10. Keep left to stay on I-35W N  



---

 0.9 mi
-  11. Keep left to stay on I-35W N  


---

 11.2 mi
-  12. I-35W N turns slightly left and becomes I-35 N  



---

 109 mi
-  13. Take exit 237 for MN-33 toward Cloquet/Iron Range  



---

 0.6 mi



**Continue on MN-33 N. Take US-53 N, Wilson Rd and Vermilion Trail to Holland Dr in Aurora**

- 1 hr 14 min (71.1 mi)
-  14. At the traffic circle, continue straight onto MN-33 N  



---

 1.8 mi
  -  15. Continue straight to stay on MN-33 N  



---

 2.4 mi
  -  16. Continue straight onto MN-33 N/Sunnyside Dr  
 [Continue to follow MN-33 N](#)  



---

 14.6 mi
  -  17. Take the JCT US-53 ramp  



---

 0.4 mi
  -  18. Merge onto US-53 N  



---

 28.5 mi
  -  19. Turn right onto Wilson Rd  



---

 5.8 mi
  -  20. Continue onto Town Line Rd  




---

 1.3 mi
  -  21. Turn left onto Lost Lake Rd  



---

 5.4 mi
  -  22. Turn left onto Vermilion Trail  


---

 6.5 mi
  -  23. Turn right onto MN-135 N/Mesabi Trail  
 [Continue to follow MN-135 N](#)  


---

 3.6 mi
  -  24. Turn right onto Lane 55  


---

 0.5 mi

- ↶ 25. Turn left onto Linda Dr  
0.2 mi
- ↷ 26. Turn right onto Holland Dr  
Destination will be on the right  
0.1 mi

