

Map data ©2021 Google 10 km

Orlando

Florida, USA

Get on FL-408 W

- 2 min (0.6 mi)
 - ↩ 1. Head east on W South St toward S Orange Ave

108 ft
 - ↩ 2. Turn right onto S Orange Ave

0.1 mi
 - ↩ 3. Slight right onto N Lucerne Cir W

381 ft
 - ↩ 4. Use the right lane to take the ramp onto FL-408 W



0.4 mi



Continue on FL-408 W. Take FL-429 N to FL-46 W in Lake County



- 28 min (31.0 mi)
 - ↩ 5. Merge onto FL-408 W
 - ⚠ Toll road



1.6 mi
 - ↩ 6. Keep left to stay on FL-408 W
 - ⚠ Toll road



7.2 mi

-  7. Use any lane to merge onto Florida's Turnpike toward Ocala
 Toll road

 1.9 mi
-  8. Use the right 2 lanes to take exit 267A toward Apopka
 Toll road


 1.5 mi
-  9. Merge onto FL-429 N
 Toll road


 15.3 mi
-  10. Use the right 2 lanes to take exit 39 for FL-453 N toward Mount Dora/Leesburg
 Toll road


 0.9 mi
-  11. Continue onto FL-453
 Toll road


 2.6 mi


Take Britt Rd, County Rd 439 and Co Rd 42 E to W 1st St in Paisley


- 23 min (17.0 mi)
-  12. Turn right onto FL-46 W


 0.3 mi
 -  13. Turn right onto Round Lake Rd


 1.0 mi
 -  14. Turn left onto Wolf Branch Rd



 1.0 mi
 -  15. Turn right onto Britt Rd

 2.6 mi
 -  16. Turn right onto FL-44 E

 0.8 mi
 -  17. Turn left onto County Rd 439

 7.8 mi
 -  18. Turn right onto Co Rd 42 E

 3.5 mi
 -  19. Turn left onto Avenue B

 102 ft
 -  20. Slight right onto W 1st St
 Destination will be on the right

 472 ft

