

Map data ©2021 Google 10 km

## Jacksonville

Florida, USA

- 📍 1. Head north toward E State St  


---

29 s (262 ft)

### Take I-10 W, FL-23, State Rd 21 S, County Rd 315C S and County Rd 315 S to Illinois St in Putnam County

---

 1 hr 10 min (63.2 mi)

- 📍 2. Turn left onto E State St  


---

0.7 mi
- 📍 3. Continue onto Old Kings Rd  


---

217 ft
- 📍 4. Continue onto Kings Rd  


---

0.2 mi
- 📍 5. Slight left to merge onto FL-228 W/I-95 S/US-17 S toward I-10  


---








0.5 mi
- 📍 6. Use the right 2 lanes to take exit 352D for Interstate 10 W toward Lake City  


---


0.8 mi
- 📍 7. Keep right, follow signs for Stockton St  


---

0.5 mi

- 8. Continue onto I-10 W  
0.6 mi
- 9. Keep right to stay on I-10 W  
10.2 mi
- 10. Use the right 2 lanes to take exit 350 for FL-23 S  
 Toll road  
1.8 mi
- 11. Continue onto FL-23/Cecil Commerce Center Pkwy/First Coast Expy  
 Continue to follow FL-23/First Coast Expy  
 Toll road  
7.4 mi
- 12. Keep left to continue on FL-23 S/Cecil Commerce Center Pkwy/First Coast Expy  
 Toll road  
2.6 mi
- 13. Keep left to continue on FL-23 S  
 Toll road  
4.6 mi
- 14. Use the right 2 lanes to turn right onto State Rd 21 S  
 Pass by Hardee's (on the right in 3.7 mi)  
17.5 mi
- 15. Turn left onto County Rd 315C S  
5.2 mi
- 16. Turn left onto County Rd 315 S/Christian Camp Rd  
 Continue to follow County Rd 315 S  
10.6 mi

**Continue on Illinois St. Drive to California Ave**

- 17. Turn left onto Illinois St  
2 min (0.5 mi)  
0.2 mi
- 18. Turn right onto California Ave  
 Destination will be on the right  
0.2 mi

