

Map data ©2021 Google, INEGI 50 km

Phoenix





Arizona, USA

Get on I-10 E



- ↑ 1. Head west on W Washington St toward 1st Ave
5 min (1.6 mi)
- ↘ 2. Use the right 2 lanes to turn right onto N 7th Ave
0.5 mi
 - i Pass by McDonald's (on the right in 0.2 mi)
- ↗ 3. Turn right to merge onto I-10 E toward Tucson
0.8 mi
- ↗ 3. Turn right to merge onto I-10 E toward Tucson
0.3 mi

Take AZ-87 N and AZ-260 E to AZ-277 N in Heber-Overgaard






- ↗ 4. Merge onto I-10 E
2 hr 20 min (142 mi)
- ↘ 5. Use the right 3 lanes to take exit 147A-147B for AZ-202 Loop E
1.9 mi
- ↘ 5. Use the right 3 lanes to take exit 147A-147B for AZ-202 Loop E
0.9 mi
- ↑ 6. Continue onto AZ-202/AZ-202Loop E
2.3 mi
- ↙ 7. Keep left to stay on AZ-202/AZ-202Loop E
9.8 mi

-  8. Take exit 13 toward AZ-87 N
_____ 0.4 mi
-  9. Use the left 2 lanes to turn left onto AZ-87 N
 [Pass by Dairy Queen \(Treat\) \(on the right in 73.1 mi\)](#)
_____ 73.5 mi
-  10. Turn right onto AZ-260 E
_____ 52.9 mi










Take AZ-377 N to AZ-77 N in Holbrook

- _____ 39 min (40.7 mi)
-  11. Turn left onto AZ-277 N
_____ 6.8 mi
-  12. Turn left onto AZ-377 N
_____ 33.9 mi

Drive along I-40 E. Take exit 300 from I-40 E

- _____ 17 min (16.3 mi)
-  13. Turn left onto AZ-77 N
 [Pass by Wells Fargo Bank \(on the right in 2.4 mi\)](#)
_____ 3.1 mi
-  14. Turn right onto the ramp to Albuquerque/Keams Canyon
_____ 0.5 mi
-  15. Merge onto I-40 E
_____ 12.5 mi
-  16. Take exit 300 toward Goodwater
_____ 0.3 mi

Take Coyote Rd and Sheri Rd to Lovers Ln

- _____ 20 min (6.7 mi)
-  17. Turn right toward Goodwater Rd
_____ 276 ft
-  18. Turn right onto Goodwater Rd
_____ 0.5 mi
-  19. Slight right onto Coyote Rd
_____ 2.1 mi
-  20. Continue straight onto Goodwater Rd
_____ 0.3 mi
-  21. Slight right onto Coyote Rd/Sheri Rd
 [Continue to follow Sheri Rd](#)
_____ 2.4 mi
-  22. Slight right to stay on Sheri Rd
_____ 0.9 mi
-  23. Slight right onto Lovers Ln
 [Destination will be on the right](#)
_____ 0.5 mi

