

Map data ©2021 Google, INEGI 50 km

Phoenix





Arizona, USA

Get on I-10 E



1. Head west on W Washington St toward 1st Ave
5 min (1.6 mi)
0.5 mi
2. Use the right 2 lanes to turn right onto N 7th Ave
Pass by McDonald's (on the right in 0.2 mi)
0.8 mi
3. Turn right to merge onto I-10 E toward Tucson
0.3 mi

Take AZ-87 N and AZ-260 E to AZ-277 N in Heber-Overgaard

4. Merge onto I-10 E
1.9 mi
5. Use the right 3 lanes to take exit 147A-147B for AZ-202 Loop E
0.9 mi
6. Continue onto AZ-202/AZ-202Loop E
2.3 mi
7. Keep left to stay on AZ-202/AZ-202Loop E
9.8 mi






-  8. Take exit 13 toward AZ-87 N
0.4 mi
-  9. Use the left 2 lanes to turn left onto AZ-87 N
 Pass by Dairy Queen (Treat) (on the right in 73.1 mi)
73.5 mi
-  10. Turn right onto AZ-260 E
52.9 mi

Take AZ-377 N to AZ-77 N in Holbrook






- 39 min (40.7 mi)
-  11. Turn left onto AZ-277 N
6.8 mi
-  12. Turn left onto AZ-377 N
33.9 mi

Follow AZ-77 N and I-40 E to Sun Valley Rd in Sun Valley.

Take exit 294 from I-40 E

- 12 min (10.8 mi)
-  13. Turn left onto AZ-77 N
 Pass by Wells Fargo Bank (on the right in 2.4 mi)
3.1 mi
-  14. Turn right onto the ramp to Albuquerque/Keams Canyon
0.5 mi
-  15. Merge onto I-40 E
6.9 mi
-  16. Take exit 294 for Sun Valley Rd
0.3 mi

Follow Sun Valley Rd, Sunset Rd and S 16th St to Sunflower Rd

- 10 min (3.1 mi)
-  17. Turn right onto Sun Valley Rd
0.8 mi
-  18. Turn left onto Sunset Rd
1.1 mi
-  19. Turn right at the 2nd cross street onto S 16th St
0.9 mi
-  20. Turn left onto Sunflower Rd
 Destination will be on the left
0.3 mi

7854 Sunflower Rd

Holbrook, AZ 86025, USA

These directions are for planning purposes only. You may find that construction projects, traffic, weather, or other events may cause conditions to differ from the map results, and you should plan your route accordingly. You must obey all signs or notices regarding your route.

