

Map data ©2021 Google, INEGI 100 km

Dallas

Texas, USA

Follow Texas 121 TEXpress/Texas 183 TEXpress, US-287 N and TX-207 N to W 10th St in Borger

5 hr 43 min (376 mi)

- ↑ 1. Head west toward S Akard St

381 ft
- ↘ 2. Turn right onto S Akard St

269 ft
- ↺ 3. Make a U-turn at Marilla St

























0.2 mi
- ↘ 4. Turn right onto Canton St

49 ft
- ↶ 5. Turn left onto the I-35E ramp

0.5 mi
- ↘ 6. Use the right 2 lanes to keep left at the fork and continue toward I-35E

62 ft
- ↘ 7. Keep right at the fork, follow signs for I-35E N/Denton

384 ft

8.  Keep left and merge onto I-35E
2.6 mi
9.  Keep left to continue on I-35E N
2.9 mi
10.  Use the left lane to keep left at the fork, continue on TX-183 W and follow signs for Texas 183/Texas 114
0.7 mi
11.  Keep left at the fork to continue on Texas 114 TEXpress
 Toll road
1.5 mi
12.  Keep right at the fork to continue on Texas 121 TEXpress/Texas 183 TEXpress
 Toll road
2.2 mi
13.  Keep left at the fork to stay on Texas 121 TEXpress/Texas 183 TEXpress
 Toll road
11.3 mi
14.  Continue onto Texas 121 TEXpress/Texas 183 TEXpress
 Toll road
10.4 mi
15.  Take the I-35W N exit toward Denton
 Toll road
 Parts of this road may be closed at certain times or days
3.3 mi
16.  Exit onto US-287 N/US-81 N/Hwy 287 N
 Continue to follow US-287 N/Hwy 287 N
102 mi
17.  Keep right at the fork to continue on US-287 N
2.6 mi
18.  Continue onto I-44 E/US-287 N
2.4 mi
19.  Use the left 2 lanes to take exit 3A toward US-287 N/Vernon/Amarillo
0.7 mi
20.  Continue onto US-287 N
 Pass by Pizza Hut (on the left in 105 mi)
192 mi
21.  Turn right onto TX-207 N/Hurley Ave
 Continue to follow TX-207 N
6.6 mi
22.  Turn left to stay on TX-207 N
1.0 mi

- 23. Turn right to stay on TX-207 N
 - 📍 Pass by Subway (on the right in 9.0 mi)

9.5 mi
- ↶ 24. Turn left onto State Hwy 207/TX-207/Elsie
 - 📍 Continue to follow State Hwy 207/TX-207

23.6 mi

Follow W 10th St to Nonken St

-
- 2 min (0.8 mi)
- ↶ 25. Turn left onto W 10th St

0.7 mi
 - ↶ 26. W 10th St turns left and becomes Nonken St
 - 📍 Destination will be on the left

364 ft

