

Map data ©2021 Google, INEGI 50 km

# Phoenix

Arizona, USA

## Get on I-10 E





5 min (1.6 mi)

- ↑ 1. Head west on W Washington St toward 1st Ave  
0.5 mi
- ➡ 2. Use the right 2 lanes to turn right onto N 7th Ave  
Pass by McDonald's (on the right in 0.2 mi)  
0.8 mi
- ⤴ 3. Turn right to merge onto I-10 E toward Tucson  
0.3 mi



## Take AZ-87 N and AZ-260 E to AZ-277 N in Heber-Overgaard

2 hr 20 min (142 mi)






- ⤴ 4. Merge onto I-10 E  
1.9 mi
- ➡ 5. Use the right 3 lanes to take exit 147A-147B for AZ-202 Loop E  
0.9 mi
- ↑ 6. Continue onto AZ-202/AZ-202Loop E  
2.3 mi
- ⬅ 7. Keep left to stay on AZ-202/AZ-202Loop E  
9.8 mi

- 8.  Take exit 13 toward AZ-87 N  
----- 0.4 mi
- 9.  Use the left 2 lanes to turn left onto AZ-87 N  
 [Pass by Dairy Queen \(Treat\) \(on the right in 73.1 mi\)](#)  
----- 73.5 mi
- 10.  Turn right onto AZ-260 E  
----- 52.9 mi









### Take AZ-377 N to AZ-77 N in Holbrook

- 39 min (40.7 mi)
- 11.  Turn left onto AZ-277 N  
----- 6.8 mi
- 12.  Turn left onto AZ-377 N  
----- 33.9 mi

### Drive along I-40 E. Take exit 300 from I-40 E

- 17 min (16.3 mi)
- 13.  Turn left onto AZ-77 N  
 [Pass by Wells Fargo Bank \(on the right in 2.4 mi\)](#)  
----- 3.1 mi
- 14.  Turn right onto the ramp to Albuquerque/Keams Canyon  
----- 0.5 mi
- 15.  Merge onto I-40 E  
----- 12.5 mi
- 16.  Take exit 300 toward Goodwater  
----- 0.3 mi

### Take Coyote Rd and Sheri Rd to Wild Horse Trail

- 22 min (7.4 mi)
- 17.  Turn right toward Goodwater Rd  
----- 276 ft
- 18.  Turn right onto Goodwater Rd  
----- 0.5 mi
- 19.  Slight right onto Coyote Rd  
----- 2.1 mi
- 20.  Continue straight onto Goodwater Rd  
----- 0.3 mi
- 21.  Slight right onto Coyote Rd/Sheri Rd  
 [Continue to follow Sheri Rd](#)  
----- 2.4 mi
- 22.  Slight right to stay on Sheri Rd  
----- 0.9 mi
- 23.  Slight right onto Lovers Ln  
----- 0.9 mi

↑ 24. Continue onto Wild Horse Trail

[i](#) Destination will be on the right

0.4 mi

