

Map data ©2021 Google, INEGI 50 km

Phoenix

Arizona, USA

Get on I-10 E





5 min (1.6 mi)

- ↑ 1. Head west on W Washington St toward 1st Ave
0.5 mi
- ↗ 2. Use the right 2 lanes to turn right onto N 7th Ave
Pass by McDonald's (on the right in 0.2 mi)
0.8 mi
- ↗ 3. Turn right to merge onto I-10 E toward Tucson
0.3 mi



Take AZ-87 N and AZ-260 E to AZ-277 N in Heber-Overgaard

2 hr 20 min (142 mi)






- ↗ 4. Merge onto I-10 E
1.9 mi
- ↘ 5. Use the right 3 lanes to take exit 147A-147B for AZ-202 Loop E
0.9 mi
- ↑ 6. Continue onto AZ-202/AZ-202Loop E
2.3 mi
- ↙ 7. Keep left to stay on AZ-202/AZ-202Loop E
9.8 mi

- 8.  Take exit 13 toward AZ-87 N
----- 0.4 mi
- 9.  Use the left 2 lanes to turn left onto AZ-87 N
 [Pass by Dairy Queen \(Treat\) \(on the right in 73.1 mi\)](#)
----- 73.5 mi
- 10.  Turn right onto AZ-260 E
----- 52.9 mi









Take AZ-377 N to AZ-77 N in Holbrook

- 39 min (40.7 mi)
- 11.  Turn left onto AZ-277 N
----- 6.8 mi
 - 12.  Turn left onto AZ-377 N
----- 33.9 mi

Drive along I-40 E. Take exit 300 from I-40 E

- 17 min (16.3 mi)
- 13.  Turn left onto AZ-77 N
 [Pass by Wells Fargo Bank \(on the right in 2.4 mi\)](#)
----- 3.1 mi
 - 14.  Turn right onto the ramp to Albuquerque/Keams Canyon
----- 0.5 mi
 - 15.  Merge onto I-40 E
----- 12.5 mi
 - 16.  Take exit 300 toward Goodwater
----- 0.3 mi

Take Coyote Rd and Sheri Rd to your destination

- 25 min (8.2 mi)
- 17.  Turn right toward Goodwater Rd
----- 276 ft
 - 18.  Turn right onto Goodwater Rd
----- 0.5 mi
 - 19.  Slight right onto Coyote Rd
----- 2.1 mi
 - 20.  Continue straight onto Goodwater Rd
----- 0.3 mi
 - 21.  Slight right onto Coyote Rd/Sheri Rd
 [Continue to follow Sheri Rd](#)
----- 2.4 mi
 - 22.  Continue straight to stay on Sheri Rd
----- 0.6 mi
 - 23.  Continue onto Sheri Rd
----- 2.0 mi

↩ 24. Turn left

i Destination will be on the right

0.2 mi

