

Map data ©2021 Google, INEGI 50 km

## Phoenix





Arizona, USA

### Get on I-10 E



- 5 min (1.6 mi)
  - 0.5 mi
  - 0.8 mi
  - 0.3 mi

### Take AZ-87 N and AZ-260 E to AZ-277 N in Heber-Overgaard

- 2 hr 20 min (142 mi)
  - 1.9 mi
  - 0.9 mi
  - 2.3 mi
  - 9.8 mi






-  8. Take exit 13 toward AZ-87 N  
0.4 mi
-  9. Use the left 2 lanes to turn left onto AZ-87 N  
 Pass by Dairy Queen (Treat) (on the right in 73.1 mi)  
73.5 mi
-  10. Turn right onto AZ-260 E  
52.9 mi

### Take AZ-377 N to AZ-77 N in Holbrook








- 39 min (40.7 mi)
-  11. Turn left onto AZ-277 N  
6.8 mi
-  12. Turn left onto AZ-377 N  
33.9 mi

### Follow AZ-77 N and I-40 E to Sun Valley Rd in Sun Valley.

#### Take exit 294 from I-40 E

- 12 min (10.8 mi)
-  13. Turn left onto AZ-77 N  
 Pass by Wells Fargo Bank (on the right in 2.4 mi)  
3.1 mi
-  14. Turn right onto the ramp to Albuquerque/Keams Canyon  
0.5 mi
-  15. Merge onto I-40 E  
6.9 mi
-  16. Take exit 294 for Sun Valley Rd  
0.3 mi

### Continue on Sun Valley Rd to your destination

- 31 min (9.1 mi)
-  17. Turn left onto Sun Valley Rd  
2.3 mi
-  18. Turn right  
1.6 mi
-  19. Turn left  
1.9 mi
-  20. Turn left onto Liberty Rd  
0.5 mi
-  21. Turn right  
2.0 mi
-  22. Turn right  
 Destination will be on the left  
0.8 mi

