

Map data ©2021 Google 100 km

## Detroit

Michigan, USA

### Continue to I-375 N


3 min (0.4 mi)

- ↑ 1. Head east on Cadillac Square toward Bates St  
0.1 mi
- ↘ 2. Use the right 3 lanes to turn right onto Randolph Street  
0.1 mi
- ↙ 3. Turn left onto Interstate 375 Business (Spur)/E Jefferson Ave  
0.2 mi

### Follow I-75 N to Alger. Take exit 202 from I-75 N



2 hr 7 min (152 mi)


- ↙ 4. Keep left to continue on I-375 N, follow signs for I-75/Flint  
1.2 mi
- ↑ 5. Continue onto I-75 N  
59.6 mi
- ↙ 6. Keep left at the fork to stay on I-75 N, follow signs for Interstate 75/Saginaw  
90.7 mi


 7. Take exit 202 for M-33 toward Alger/Rose City  
0.6 mi



**Continue on M-33 N. Take M-32 E and Co Rd 451 to Co Rd 646 in Rogers Township**


2 hr 5 min (112 mi)



 8. Turn right onto M-33 N/W Alger Rd (signs for Rose City/Mio)  
 [Continue to follow M-33 N](#)  
45.0 mi

 9. Turn left to stay on M-33 N  
19.4 mi


 10. Turn right onto M-32 E  
9.1 mi

 11. Turn left onto Old M-32/Old Michigan 32 E/State St  
 [Continue to follow State St](#)  
1.5 mi

 12. Continue onto Co Rd 451  
9.5 mi


 13. Continue onto Co Rd 451/Co Rd F-21  
 [Continue to follow Co Rd 451](#)  
6.9 mi


 14. Turn right onto W Co Rd 638  
0.1 mi


 15. Continue onto W Hawks Hwy  
1.6 mi



 16. Continue onto Co Rd 451/Co Rd F-21  
1.9 mi

 17. Turn right onto W Co Rd 638  
0.5 mi

 18. Turn left onto Co Rd 451/Co Rd F-21  
5.4 mi

 19. Continue onto Wenonah St  
0.4 mi

 20. Turn left onto US-23 N  
6.1 mi

 21. Turn left onto Co Rd 646  
 [Destination will be on the right](#)  
4.1 mi

