

Map data ©2021 Google 20 km

New York

USA

Get on I-78 W/Holland Tunnel from Church St and 6th Ave

8 min (1.3 mi)

- ↑ 1. Head southeast on Steve Flanders Square toward Centre St
⚠ Restricted usage road

- ↪ 2. Turn right onto Park Row

- ↪ 3. Keep right to continue on Barclay St

- ↪ 4. Turn right onto Church St




- ↶ 5. Keep left to continue on 6th Ave


- ↶ 6. Turn left onto Watts St


- ⤴ 7. Take the ramp onto I-78 W/Holland Tunnel


Take I-280 W and I-80 W to NJ-15 N in Morris County. Take exit 34B from I-80 W


41 min (36.3 mi)


-  8. Merge onto I-78 W/Holland Tunnel
 -  Continue to follow I-78 W
 -  Entering New Jersey


2.2 mi
-  9. Use the left 2 lanes to keep left at the fork, continue on NJ-139 W and follow signs for Pulaski Skyway/W 139 W/US 1-9/I-280/Kennedy Blvd/Jersey City


0.2 mi
-  10. Keep left to stay on NJ-139 W, follow signs for Pulaski Skyway/West 139/Route 1-9/I-280


1.0 mi
-  11. Take the exit toward US-1-9 Truck/I-280/Newark


1.1 mi
-  12. Slight right toward NJ-7 W/Newark-Jersey City Turnpike


203 ft
-  13. Continue onto NJ-7 W/Newark-Jersey City Turnpike


1.3 mi
-  14. Keep left to continue on Newark-Jersey City Turnpike

1.3 mi
-  15. Use the right lane to take the ramp onto I-280 W

4.6 mi
-  16. Keep left to stay on I-280 W

12.1 mi
-  17. Use the left 2 lanes to merge onto I-80 W


11.9 mi
-  18. Use the right 2 lanes to take exit 34B to merge onto NJ-15 N toward Jefferson/Sparta




0.6 mi
-  19. Merge onto NJ-15 N

22 min (17.2 mi)

Follow US-206 N and US-6 W to Pine Forest Rd in Pike County

41 min (30.1 mi)

-  20. Continue onto US-206 N

15.1 mi
-  21. Turn left to stay on US-206 N
 -  Toll road
 -  Entering Pennsylvania

0.8 mi

- ↗ 22. Slight right toward US-209 N

 0.1 mi
- ↗ 23. Slight right onto US-209 N

 0.7 mi
- ↑ 24. Continue onto US-6 W/W Harford St
i Pass by NBT Bank (on the left in 0.2 mi)

 13.3 mi

Continue on Pine Forest Rd. Take Rowland Rd, PA-590 W and Westcolang Rd to Ledgerview Ct

21 min (11.6 mi)

- ↘ 25. Turn right onto Pine Forest Rd

 1.2 mi
- ↗ 26. Pine Forest Rd turns slightly right and becomes Greeley Lake Rd

 75 ft
- ↙ 27. Turn left onto Rowland Rd

 4.6 mi
- ↙ 28. Turn left onto PA-590 W

 0.3 mi
- ↘ 29. Turn right to stay on PA-590 W

 2.5 mi
- ↘ 30. Turn right onto Westcolang Rd

 1.9 mi
- ↙ 31. Turn left onto Firwood Way

 0.3 mi
- ↘ 32. Turn right onto Oak Hill Rd

 0.4 mi
- ↙ 33. Turn left onto Granite Dr

 495 ft
- ↘ 34. Turn right onto Ledge View Dr

 0.3 mi
- ↙ 35. Turn left onto Ledgerview Ct
i Destination will be on the right

 295 ft

Ledgerview Ct

Hawley, PA 18428, USA

These directions are for planning purposes only. You may find that construction projects, traffic, weather, or other events may cause conditions to differ from the map results, and you should plan your route accordingly. You must obey all signs or notices regarding your route.

