

Map data ©2021 Google 20 km

Charlotte


North Carolina, USA


Get on I-277 N from W 6th St and N Graham St


- ↑ 1. Head northeast on S Tryon St toward W Trade St
4 min (1.1 mi)
0.2 mi
- ↶ 2. Turn left onto W 6th St
0.3 mi
- ↷ 3. Turn right onto N Graham St
0.5 mi
- ↷ 4. Turn right (signs for NC-16 N/I-277 N/I-77/US-21)
387 ft
- ⤴ 5. Take the ramp onto I-277 N
456 ft


Follow I-85 S, US-321 N and I-40 W to NC-18 N/S Sterling St in Morganton. Take exit 105 from I-40 W


- ⤴ 6. Merge onto I-277 N
0.4 mi
- ↷ 7. Use the middle 2 lanes to stay on I-277 N
0.6 mi



-  8. Continue onto NC-16 N


 2.0 mi
-  9. Use the left 2 lanes to turn left to merge onto I-85 S toward Gastonia


 2.3 mi
-  10. Keep left to stay on I-85 S


 3.3 mi
-  11. Keep left to stay on I-85 S

 13.4 mi
-  12. Take exit 17B toward US-321 N/N Chester St

 0.3 mi
-  13. Keep left and merge onto US-321 N/N Chester St
 Continue to follow US-321 N




 32.2 mi
-  14. Take exit 43 for I-40 W toward Asheville


 0.9 mi
-  15. Keep left at the fork and merge onto I-40 W


 17.4 mi
-  16. Take exit 105 for NC-18 toward Shelby


 0.3 mi



Continue on NC-18 N. Drive to Fox St

-
- 11 min (3.9 mi)
-  17. Turn right onto NC-18 N/S Sterling St
 Continue to follow NC-18 N
 Pass by Wells Fargo Bank (on the right in 1.7 mi)

 2.5 mi
 -  18. Turn right onto Avery Ave

 0.6 mi
 -  19. Turn left onto Ervin Rd

 0.6 mi
 -  20. Turn right onto Fox Pl

 246 ft
 -  21. Turn left onto Fox St
 Destination will be on the left

 0.1 mi

