

Map data ©2020 50 km

Kansas City

Missouri, USA

Get on I-70 E from E 12th St

- 3 min (0.7 mi)
- ↑

1. Head east toward McGee St

69 ft
- ↘

2. Turn right onto McGee St

240 ft
- ↶

3. Turn left at the 1st cross street onto E 12th St

0.3 mi
- ↘

4. Turn right onto Charlotte St

0.1 mi
- ⤴

5. Turn left to merge onto I-70 E

0.3 mi

Follow I-70 E and I-435 S to MO-350 E/Blue Pkwy/E State Rte 350 E in Brooking Township. Take exit 66 from I-435 S








- 9 min (8.7 mi)
- ⤴

6. Merge onto I-70 E









0.8 mi
- ↶

7. Keep left to stay on I-70 E


4.6 mi

-  8. Use the right 2 lanes to take exit 8A for I-435 S toward Wichita
0.1 mi
-  9. Keep right at the fork and merge onto I-435 S
2.8 mi
-  10. Use the left 2 lanes to take exit 66 for MO-350 E toward 63rd St/Raytown/Lee's Summit
0.2 mi
-  11. Continue onto MO-350 E/Blue Pkwy/E State Rte 350 E
 Pass by Dairy Queen Grill & Chill (on the right in 1.7 mi)
11 min (8.0 mi)
-  12. Keep left to continue on US-50 E
 Pass by Freddy's Frozen Custard & Steakburgers (on the right in 66.9 mi)
1 hr 34 min (94.1 mi)

Get on US-54 W in Franklin Township from MO-5 S and MO-52 E

- 36 min (32.7 mi)
-  13. Turn right onto MO-5 S
14.5 mi
-  14. Turn left onto MO-52 E
15.0 mi
-  15. Turn right onto S Grand Ave
0.7 mi
-  16. Continue straight onto W 17th St
479 ft
-  17. Turn right onto US-54 BUS
 Pass by Pizza Hut (on the right)
2.2 mi
-  18. Turn right to merge onto US-54 W toward Lake of the Ozarks
0.2 mi
-  19. Merge onto US-54 W
7 min (7.3 mi)

Follow Bagnell Dam Blvd and Horseshoe Bend Pkwy to Bittersweet Rd in Village of Four Seasons

- 13 min (7.3 mi)
-  20. Turn right onto Alt Rte US Hwy 54/Bagnell Dam Blvd
0.2 mi

- 📍 21. At the traffic circle, continue straight to stay on
Alt Rte US Hwy 54/Bagnell Dam Blvd
0.2 mi
- ➡ 22. Turn right onto US-54 BUS W/Alt Rte US Hwy
54/Bagnell Dam Blvd
[Continue to follow US-54 BUS W/Bagnell Dam Blvd](#)
2.2 mi
- ➡ 23. Turn right onto Horseshoe Bend Pkwy
4.4 mi
- ➡ 24. Turn right onto Bittersweet Rd
[Destination will be on the right](#)
0.4 mi

