

Map data ©2020 Google 50 km

Pittsburgh






Pennsylvania, USA

Get on I-579 N/Veterans Bridge from Bigelow Blvd

- 3 min (0.7 mi)
↑ 1. Head northeast on Grant St toward Sixth Avenue
- 36 ft
↘ 2. Turn right onto Sixth Avenue
- 210 ft
↙ 3. Turn left onto Bigelow Square
- 476 ft
↑ 4. Continue onto Bigelow Blvd
- 0.2 mi
⤴ 5. Use the left lane to take the ramp onto I-579 N/Veterans Bridge
- 0.4 mi













Take I-279 and I-79 N to PA-8 N/Pittsburgh Rd in Barkeyville. Take exit 29 from I-80 E

- 59 min (67.1 mi)
⤴ 6. Merge onto I-579 N/Veterans Bridge
- 0.9 mi

-  7. Merge onto I-279
----- 11.5 mi
-  8. Merge onto I-79 N
----- 5.0 mi
-  9. Keep right to stay on I-79 N
----- 39.6 mi
-  10. Take exit 116A to merge onto I-80 E toward Clarion
----- 9.8 mi
-  11. Take exit 29 for PA-8 toward Franklin- Oil City Area/Barkeyville
----- 0.3 mi

Follow PA-8 N and US-62 N to Crawford St in Oil City

----- 38 min (25.9 mi)

-  12. Turn left onto PA-8 N/Pittsburgh Rd
 Continue to follow PA-8 N
----- 16.4 mi
-  13. Turn right onto Liberty St
----- 0.7 mi
-  14. Turn left onto US-62 N/Allegheny Blvd
 Continue to follow US-62 N
----- 7.5 mi
-  15. Continue onto Main St
----- 0.2 mi
-  16. Turn right onto Center St
----- 469 ft
-  17. Continue straight to stay on Center St
----- 0.1 mi
-  18. Turn left onto Plummer St
----- 0.5 mi
-  19. Sharp left onto Bissell Ave
----- 0.3 mi
-  20. Turn left onto Lawrence St
----- 312 ft
-  21. Turn right at the 1st cross street onto Crawford St
----- 203 ft

