


Map data ©2020 Google 50 km

Philadelphia

Pennsylvania, USA



















Get on I-76 W from S Penn Square, John F Kennedy Blvd and John F Kennedy Blvd Bridge

- 6 min (1.6 mi)
- 131 ft
- 315 ft
- 0.2 mi
- 0.6 mi
- 0.4 mi
- 164 ft

-  7. Use the right lane to merge onto I-76 W via the ramp to Valley Forge
0.3 mi

Continue on I-76 W. Take I-476 N, US-22 E and PA-33 N to PA-447 N/US-209 N in Smithfield Township. Take exit 309 from I-80 E

1 hr 38 min (101 mi)

-  8. Merge onto I-76 W
3.8 mi
-  9. Keep right to stay on I-76 W
0.1 mi
-  10. Keep left to stay on I-76 W
0.9 mi
-  11. Keep right to stay on I-76 W
7.6 mi
-  12. Take exit 331B to merge onto I-476 N toward Plymouth Mtg
3.8 mi
-  13. Keep left at the fork to stay on I-476 N
 Toll road
10.6 mi
-  14. Keep left to stay on I-476 N
 Toll road
27.1 mi
-  15. Take exit 56 for US-22 toward Lehigh Valley/I-78/PA-309/Allentown/Harrisburg
 Toll road
0.6 mi
-  16. Keep right at the fork and merge onto US-22 E
2.4 mi
-  17. Keep left to stay on US-22 E
13.9 mi
-  18. Take the exit onto PA-33 N toward Stroudsburg
19.7 mi
-  19. Continue onto PA-33 N/US-209 N
2.1 mi
-  20. Keep right to stay on US-209 N, follow signs for I-80 E/Stroudsburg
4.2 mi
-  21. Merge onto I-80 E/US-209 N
3.7 mi
-  22. Take exit 309 for US-209 N/PA-447 N toward Marshalls Creek
0.5 mi

Take PA-402 N to Westwood Ln in Lackawaxen Township

55 min (39.1 mi)

- ↑ 23. Continue onto PA-447 N/US-209 N
[Continue to follow US-209 N](#)
3.1 mi
- 📍 24. At the traffic circle, take the 2nd exit onto Seven Bridge Rd
0.7 mi
- ↗ 25. Turn right onto Milford Rd/Milford Road, US Business 209
0.1 mi
- ↶ 26. Turn left onto PA-402 N
358 ft
- ↗ 27. Turn right to stay on PA-402 N
29.2 mi
- ↶ 28. Turn left onto US-6 W
1.0 mi
- ↗ 29. Turn right onto Kimbles Rd/T367
[Continue to follow Kimbles Rd](#)
3.3 mi
- ↑ 30. Continue onto Towpath Rd
0.7 mi
- ↗ 31. Turn right onto Creek Rd
0.8 mi
- ↗ 32. Turn right onto Timber Ridge Dr
0.1 mi
- ↶ 33. Turn left onto Westwood Ln
[Destination will be on the right](#)
0.1 mi

