

Map data ©2020 Google 20 km

## Little Rock


Arkansas, USA


### Get on I-630 E


1. Head north toward W 8th St  
131 ft
2. Turn right at the 1st cross street onto W 8th St  
0.2 mi
3. Take the ramp onto I-630 E  
0.1 mi


### Follow I-530 S and US-167 S to AR-46 in Sheridan

4. Merge onto I-630 E  
1.4 mi
5. Use any lane to take exit 139A-139B to merge onto I-30 W toward Texarkana  
1.6 mi

-  6. Keep left at the fork to continue on US-167 S/US-65 S  


0.3 mi
-  7. Continue onto I-530 S/US-167 S/US-65 S  

9.7 mi
-  8. Take exit 10 for US-167 S toward Sheridan/Fordyce/El Dorado  


0.4 mi
-  9. Continue onto US-167 S  


22.8 mi

**Continue on AR-46. Drive to County Rd 326 in Willow Township**


-  10. Turn right onto AR-46  

32 min (24.0 mi)

19.4 mi
-  11. Turn left onto AR-9  

0.2 mi
-  12. Turn right onto County Rd 326  

4.4 mi

 Destination will be on the left

