

Map data ©2020 Google 20 km

Columbia










South Carolina, USA

Take Assembly St and US-76 W to I-126 W









- 6 min (2.1 mi)
- ↑ 1. Head east on Gervais St toward Main St
 433 ft
- ↶ 2. Turn left onto Main St
 0.1 mi
- ↶ 3. Turn left at the 1st cross street onto Lady St
 0.1 mi
- ↷ 4. Turn right at the 1st cross street onto Assembly St
 0.8 mi
- ↶ 5. Use the left 2 lanes to turn left onto US-176 E/US-21 S/US-321 S/US-76 W
 0.5 mi
- ⓘ Continue to follow US-176 E/US-21 S/US-321 S/US-76 W
 0.5 mi
- ↷ 6. Keep right to continue on US-76 W
 0.5 mi

Follow I-26 W, I-385 N and I-85 S to SC-11 N in Oconee County. Take exit 1 from I-85 S

2 hr 8 min (146 mi)

-  7. Continue onto I-126 W/US-76 W
----- 2.8 mi
-  8. Keep left to continue on US-76 W
----- 0.4 mi
-  9. Merge onto I-26 W
----- 55.7 mi
-  10. Keep left at the fork to continue on I-385 N,
follow signs for Laurens/Greenville
----- 34.8 mi
-  11. Use the right 2 lanes to take exit 35-36 A-B to
merge onto I-85 S toward Atlanta
 Parts of this road may be closed at certain times or
days
----- 5.5 mi
-  12. Keep left to stay on I-85 S
----- 12.7 mi
-  13. Keep right to stay on I-85 S
----- 33.3 mi
-  14. Take exit 1 to merge onto SC-11 N toward
Walhalla
----- 0.3 mi

**Continue on SC-11 N. Take State Rd S-37-168 to E Spartan
Dr**

- 13 min (9.0 mi)
-  15. Merge onto SC-11 N
----- 4.7 mi
 -  16. Turn left onto Fire Station Rd/State Rd S-37-168
 Continue to follow State Rd S-37-168
----- 2.7 mi
 -  17. Turn left onto Blackjack Rd/State Rd S-37-67
----- 0.9 mi
 -  18. Turn left onto Saddlewood Trail
----- 0.2 mi
 -  19. Turn right onto Kingswood Dr
----- 0.2 mi
 -  20. Turn left onto E Spartan Dr
 Destination will be on the right
----- 0.4 mi

