

Map data ©2020 Google 20 km

Columbia


South Carolina, USA


Take Assembly St and US-76 W to I-126 W


- ↑ 1. Head east on Gervais St toward Main St
433 ft
- ↶ 2. Turn left onto Main St
0.1 mi
- ↶ 3. Turn left at the 1st cross street onto Lady St
0.1 mi
- ↷ 4. Turn right at the 1st cross street onto Assembly St
0.8 mi
- ↶ 5. Use the left 2 lanes to turn left onto US-176 E/US-21 S/US-321 S/US-76 W
Continue to follow US-176 E/US-21 S/US-321 S/US-76 W
0.5 mi
- ↷ 6. Keep right to continue on US-76 W
0.5 mi


Follow I-26 W, I-385 N and I-85 S to SC-11 N in Oconee County. Take exit 1 from I-85 S



2 hr 8 min (146 mi)


-  7. Continue onto I-126 W/US-76 W


 2.8 mi
-  8. Keep left to continue on US-76 W


 0.4 mi
-  9. Merge onto I-26 W

 55.7 mi
-  10. Keep left at the fork to continue on I-385 N,
follow signs for Laurens/Greenville

 34.8 mi
-  11. Use the right 2 lanes to take exit 35-36 A-B to
merge onto I-85 S toward Atlanta
 Parts of this road may be closed at certain times or
days


 5.5 mi
-  12. Keep left to stay on I-85 S



 12.7 mi
-  13. Keep right to stay on I-85 S


 33.3 mi
-  14. Take exit 1 to merge onto SC-11 N toward
Walhalla


 0.3 mi


**Continue on SC-11 N. Take State Rd S-37-168 to E Spartan
Dr**



-
- 13 min (9.0 mi)
-  15. Merge onto SC-11 N

 4.7 mi
 -  16. Turn left onto Fire Station Rd/State Rd S-37-168
 Continue to follow State Rd S-37-168

 2.7 mi
 -  17. Turn left onto Blackjack Rd/State Rd S-37-67

 0.9 mi
 -  18. Turn left onto Saddlewood Trail

 0.2 mi
 -  19. Turn right onto Kingswood Dr

 0.2 mi
 -  20. Turn left onto E Spartan Dr
 Destination will be on the right

 0.4 mi

