

Map data ©2020 Google, INEGI 100 km

Denver



Colorado, USA

Get on I-25 S from W Colfax Ave












- 7 min (1.9 mi)
- ↑ 1. Head northwest toward Cleveland Pl
157 ft
- ↶ 2. Turn left onto Cleveland Pl
282 ft
- ↷ 3. Turn right onto 15th St
0.1 mi
- ↶ 4. Turn left onto Tremont Pl
0.2 mi
- ↷ 5. Turn right onto W Colfax Ave
Pass by McDonald's (on the left in 0.6 mi)
0.9 mi
- ⤴ 6. Use the right lane to merge onto I-25 S via the ramp to Colo Spgs
0.6 mi

Follow I-25 S to I-25BL S in Huerfano County. Take exit 52 from I-25 S

- 2 hr 21 min (158 mi)
- ⤴ 7. Merge onto I-25 S
158 mi

-  8. Take exit 52 for I-25 S toward US-160 W/Walsenburg/Alamosa
0.3 mi
-  9. Keep right at the fork, follow signs for I-25BL S/US-160 and merge onto I-25BL S
226 ft

Follow US-160 W and Forbes Park Rd to Seawell Pl in Costilla County

- 59 min (47.2 mi)
-  10. Merge onto I-25BL S
43 ft
-  11. Continue straight to stay on I-25BL S
2.5 mi
-  12. Turn right onto US-160 W/W 7th St
 Continue to follow US-160 W
37.1 mi
-  13. Turn left toward Beekman Rd
469 ft
-  14. Turn left onto Beekman Rd
0.6 mi
-  15. Continue onto Forbes Park Rd
6.6 mi
-  16. Turn left onto Biaggini Ln/Van Fossen Ln
0.2 mi
-  17. Continue straight onto Forbes Park Rd
0.2 mi
-  18. Turn right onto Seawell Pl
 Destination will be on the left
476 ft

Seawell Pl

Fort Garland, CO 81133, USA

These directions are for planning purposes only. You may find that construction projects, traffic, weather, or other events may cause conditions to differ from the map results, and you should plan your route accordingly. You must obey all signs or notices regarding your route.