

Map data ©2020 Google 20 km

## Chicago

Illinois, USA

### Continue to I-290 W/Eisenhower Expy

2 min (0.4 mi)

1. Head south on S Federal St toward W Van Buren St

0.2 mi

2. Turn right onto W Congress Pkwy/W Ida B. Wells Dr

0.3 mi

### Follow I-90 W to US-20 W in Cherry Valley Township

1 hr 12 min (79.0 mi)

3. Continue onto I-290 W/W Congress Pkwy/Eisenhower Expy (signs for West Suburbs/I-90/I-94/Kennedy Expy/Dan Ryan Expy/Indiana/Wisconsin)


0.4 mi

4. Keep right to continue toward I-90 W/I-94 W


174 ft

5. Keep right at the fork, follow signs for I-90 W/I-94 W/Wisconsin and merge onto I-90 W/I-94 W


1.3 mi

-  6. Keep right to stay on I-90 W/I-94 W  



---

 3.4 mi
-  7. Keep right to stay on I-90 W/I-94 W  



---

 3.6 mi
-  8. Keep left at the fork to continue on I-90 W, follow signs for Interstate 90 W/Kennedy Expressway/O'Hare/Rockford  


---

 5.8 mi
-  9. Keep left to stay on I-90 W  
 Toll road  


---

 1.7 mi
-  10. Keep left at the fork to stay on I-90 W  
 Toll road  


---

 59.5 mi
-  11. Take exit 17 for I-39/U.S. 51 S toward U.S. 20/Bloomington  

---

 0.5 mi
-  12. Continue onto I-39 S/US-51 S  


---

 0.2 mi
-  13. Keep left to continue on I-39 S  


---

 2.5 mi


**Continue on US-20 W. Drive to E Madison St in Freeport**

- 
- 36 min (34.4 mi)
-  14. Continue onto US-20 W  


---

 29.5 mi
  -  15. Take the US-20BUS exit toward Freeport  


---

 0.7 mi
  -  16. Continue onto US-20 BUS W  



---

 2.5 mi
  -  17. Turn right onto S Adams Ave  

---

 1.4 mi
  -  18. Turn right onto S Float Ave  

---

 0.2 mi
  -  19. Turn right onto E Madison St  
 Destination will be on the right  

---

 397 ft

## 539 E Madison St

Freeport, IL 61032, USA

These directions are for planning purposes only. You may find that construction projects, traffic, weather, or other events may cause conditions to differ from the map results, and you should plan your route accordingly. You must obey all signs or notices regarding your route.

