

Map data ©2020 Google 20 km

Columbia

South Carolina, USA

Take Assembly St and US-76 W to I-126 W

- ↑ 1. Head east on Gervais St toward Main St

433 ft
- ↶ 2. Turn left onto Main St

0.1 mi
- ↶ 3. Turn left at the 1st cross street onto Lady St

0.1 mi
- ↷ 4. Turn right at the 1st cross street onto Assembly St

0.8 mi
- ↶ 5. Use the left 2 lanes to turn left onto US-176 E/US-21 S/US-321 S/US-76 W

Continue to follow US-176 E/US-21 S/US-321 S/US-76 W


0.5 mi
- ↷ 6. Keep right to continue on US-76 W


0.5 mi


Take I-26 W and I-385 N to Brown Rd in Greenville County.


Take exit 12 from I-185 N


1 hr 31 min (101 mi)



-  7. Continue onto I-126 W/US-76 W



 2.8 mi
-  8. Keep left to continue on US-76 W

 0.4 mi
-  9. Merge onto I-26 W

 55.7 mi
-  10. Keep left at the fork to continue on I-385 N,
follow signs for Laurens/Greenville


 29.7 mi
-  11. Use the 2nd from the right lane to take exit 30
for US-276 toward Mauldin


 0.5 mi
-  12. Keep left, follow signs for I-185/Atlanta and
merge onto I-185 N
 Toll road



 11.7 mi
-  13. Take exit 12 toward SC-153 N/Easley/Clemson
 Toll road



 0.2 mi

Take SC-153 to US-123 S in Easley

-
- 15 min (9.1 mi)
-  14. Merge onto Brown Rd


 0.1 mi
 -  15. Continue onto SC-153



 6.9 mi
 -  16. Merge onto US-123 S
 Pass by Cook Out (on the right in 1.7 mi)

 2.1 mi
 -  17. Use the left 2 lanes to turn slightly left to stay on
US-123 S
 Pass by Pizza Hut (on the right in 19.2 mi)

 30 min (25.2 mi)

Follow Lindsay Rd to Willow St

-
- 2 min (1.0 mi)
-  18. Turn left onto Lindsay Rd

 1.0 mi
 -  19. Turn right onto Willow St
 Destination will be on the left

 161 ft

