

Map data ©2020 10 mi

## Kansas City


Missouri

### Get on I-70 E/US-71 S from E 10th St


- 3 min (0.6 mi)
- ↑ 1. Head east toward McGee St
- 69 ft
- ↶ 2. Turn left onto McGee St
- 0.1 mi
- ↷ 3. Turn right onto E 10th St
- 0.4 mi
- ⤴ 4. Turn right to merge onto I-70 E/US-71 S toward I-35 S/I-670 W
- 0.1 mi

### Follow US-71 S and US-50 E to Harding Ave in Sedalia


- 1 hr 30 min (90.1 mi)
- ⤴ 5. Merge onto I-70 E/US-71 S
- 430 ft
- ↷ 6. Keep right at the fork to continue on US-71 S, follow signs for I-670 W/I-35 S/Joplin
- 6.0 mi
- ↶ 7. Keep left to stay on US-71 S
- [Pass by Church's Chicken \(on the right in 1.3 mi\)](#)
- 1.4 mi

-  8. Keep left to stay on US-71 S  



---


 3.3 mi
-  9. Continue onto I-49/US-71 S  


---

 0.4 mi
-  10. Use the right 2 lanes to take exit 183 to merge onto I-470 E/US-50 E toward Lee's Summit  


---


 6.7 mi
-  11. Use the right 2 lanes to take exit 7A to merge onto US-50 E toward Sedalia  

 [Pass by Freddy's Frozen Custard & Steakburgers \(on the right in 67.9 mi\)](#)


---

 72.2 mi


**Take State Hwy M, MO-135 S and MO-5 S to Spring Creek Dr in Jasper Township**

- 
- 1 hr 14 min (60.4 mi)
-  12. Turn right onto Harding Ave  



---

 282 ft
  -  13. Continue onto State Hwy M  



---


 19.1 mi
  -  14. Turn right onto MO-135 S  


---


 4.7 mi
  -  15. Turn left onto MO-135 S/MO-52 E  




---

 1.7 mi
  -  16. Turn right onto MO-135 S/Hickory St  


 [Continue to follow MO-135 S](#)

---


 20.7 mi
  -  17. MO-135 S turns slightly right and becomes MO-5 S/N Main St  

 [Continue to follow MO-5 S](#)  
 [Pass by Subway \(on the right in 1.9 mi\)](#)


---

 6.7 mi
  -  18. Turn left onto State Hwy F  



---

 0.5 mi
  -  19. Slight left toward State Hwy TT  



---

 0.1 mi
  -  20. Continue onto State Hwy TT  



---


 1.7 mi
  -  21. Turn right onto State Hwy MM  


---

 4.6 mi
  -  22. Turn right onto Shawnee Bend Rd  


---

 0.4 mi
  -  23. Turn left onto Spring Creek Dr  

 [Destination will be on the left](#)

---

 0.1 mi

