

Map data ©2020 Google 50 km

## Indianapolis

Indiana, USA

### Get on I-70 W from S Capitol Ave

- 5 min (1.3 mi)
  1. Head south on N Meridian St toward E Court St  
328 ft
  2. Turn right onto W Washington St  
0.2 mi
  3. Turn left onto S Capitol Ave  
0.7 mi
  4. Use the middle 2 lanes to take the ramp onto I-70 W  
0.3 mi




















### Follow I-70 W to N Kennedy Blvd in Vandalia Township. Take exit 63 from I-70 W

- 2 hr 37 min (173 mi)
  5. Merge onto I-70 W  
Entering Illinois  
143 mi
  6. Keep right at the fork to stay on I-70 W, follow signs for Interstate 70 W/Saint Louis  
29.3 mi

-  7. Take exit 63 toward Pana  
0.4 mi

**Follow IL-185 W and IL-16 W to Poplar Ave in Royal Lakes**

1 hr 8 min (54.0 mi)

-  8. Turn right onto N Kennedy Blvd  
197 ft
-  9. Turn left onto Janette Dr  
0.2 mi
-  10. Turn left onto N 8th St  
180 ft
-  11. Continue onto Janette Dr  
1.0 mi
-  12. Turn right onto IL-185 W  
 Pass by Casey's (on the right in 17.5 mi)  
23.3 mi
-  13. Turn right onto IL-127 N  
1.5 mi
-  14. Turn left onto Tillson St  
256 ft
-  15. Tillson St turns right and becomes S Hamilton St  
0.3 mi
-  16. Continue onto IL-16 W/Springfield Rd  
 Continue to follow IL-16 W  
 Pass by Casey's (on the left in 9.2 mi)  
18.9 mi
-  17. Turn right onto IL-16 W/Broadway St  
 Continue to follow IL-16 W  
 Pass by Dairy Queen (on the left in 0.3 mi)  
8.0 mi
-  18. Turn right onto IL-16 W/8000N  
0.6 mi
-  19. Turn left onto Redwood Ave  
371 ft
-  20. Redwood Ave turns slightly right and becomes Poplar Ave  
 Destination will be on the left  
0.2 mi

