

Map data ©2020 Google 50 km

Denver






Colorado, USA

Get on I-25 S from W Colfax Ave






- 7 min (2.0 mi)
- ↑ 1. Head northwest toward Cleveland Pl
- 157 ft
- ↶ 2. Turn left onto Cleveland Pl
- 282 ft
- ↷ 3. Turn right onto 15th St
- 0.1 mi
- ↶ 4. Turn left onto Tremont Pl
- 0.2 mi
- ↷ 5. Turn right onto W Colfax Ave
- 0.9 mi
- ℹ Pass by McDonald's (on the left in 0.6 mi)
- ↑ 6. Use the right lane to merge onto I-25 S via the ramp to Colo Spgs
- 0.7 mi

Follow I-25 S to I-25BL S in Huerfano County. Take exit 52 from I-25 S

2 hr 20 min (158 mi)

-  7. Use the left lane to merge onto I-25 S
0.6 mi
-  8. Keep left to stay on I-25 S
24.7 mi
-  9. Keep left to stay on I-25 S
132 mi
-  10. Take exit 52 for I-25 S toward US-160
W/Walsenburg/Alamosa
0.3 mi
-  11. Keep right at the fork, follow signs for I-25BL
S/US-160 and merge onto I-25BL S
226 ft

Take US-160 W to W Puma Dr in Costilla County

-  12. Merge onto I-25BL S
2.5 mi
-  13. Turn right onto US-160 W/W 7th St
 Continue to follow US-160 W
47.0 mi
-  14. Turn left onto CO-159 S
14.3 mi
-  15. Turn right onto W Puma Dr
1.0 mi

