

Map data ©2020 Google 10 km

Jacksonville










Florida, USA

1. Head north toward E State St
29 s (262 ft)

Take I-10 W, FL-23, State Rd 21 S, County Rd 315C S and County Rd 315 S to Interlachen Blvd in Putnam County

1 hr 24 min (68.9 mi)

2. Turn left onto E State St
164 ft
3. Turn left onto N Main St
0.5 mi
4. Use the right 2 lanes to turn right onto W Bay St
0.5 mi
5. Use the 2nd from the left lane to turn left onto N Jefferson St
240 ft
6. Keep right to continue on Riverside Ave
0.6 mi
7. Turn right onto Forest St
0.4 mi

8. Use the left 2 lanes to turn left onto the ramp to I-10 W/Lake City/US-17/FL-228
0.5 mi
9. Continue onto FL-228 W/I-10 W/US-17 S
 Continue to follow I-10 W
10.8 mi
10. Use the right 2 lanes to take exit 350 for FL-23 S
 Toll road
1.8 mi
11. Continue onto FL-23/Cecil Commerce Center Pkwy/First Coast Expy
 Continue to follow FL-23/First Coast Expy
 Toll road
7.4 mi
12. Keep left to continue on FL-23 S/Cecil Commerce Center Pkwy/First Coast Expy
 Toll road
2.6 mi
13. Keep left to continue on FL-23 S
 Toll road
4.6 mi
14. Use the right 2 lanes to turn right onto State Rd 21 S
 Pass by Hardee's (on the right in 3.7 mi)
17.5 mi
15. Turn left onto County Rd 315C S
5.2 mi
16. Turn left onto County Rd 315 S/Christian Camp Rd
 Continue to follow County Rd 315 S
13.7 mi
17. Turn right onto FL-20 W
1.7 mi
18. Turn left onto Keuka Rd
 Parts of this road may be closed at certain times or days
0.9 mi

Continue on Interlachen Blvd. Drive to Cypress St

19. Turn right onto Interlachen Blvd
0.4 mi
20. Turn left to stay on Interlachen Blvd
0.2 mi
21. Turn left onto Brussels St
0.1 mi

➔ 22. Turn right onto Cypress St

i Destination will be on the left

0.3 mi

131 Cypress St

Interlachen, FL 32148, USA

