

Map data ©2020 Google 50 km

Chicago

Illinois, USA

Continue to I-290 W/Eisenhower Expy

2 min (0.4 mi)

1. Head south on S Federal St toward W Van Buren St

0.2 mi

2. Turn right onto W Congress Pkwy/W Ida B. Wells Dr

0.3 mi

Follow I-90/I-94 to US-20 W in Cherry Valley Township

1 hr 11 min (79.0 mi)

3. Continue onto I-290 W/W Congress Pkwy/Eisenhower Expy (signs for West Suburbs/I-90/I-94/Kennedy Expy/Dan Ryan Expy/Indiana/Wisconsin)












0.4 mi

4. Keep right to continue toward I-90 W/I-94 W








174 ft

5. Keep right at the fork, follow signs for I-90 W/I-94 W/Wisconsin and merge onto I-90 W/I-94 W

1.3 mi

-  6. Use the left lane to stay on I-90/I-94
 Parts of this road are closed 12:00 AM – 12:00 PM
6.3 mi
-  7. Take the I-90 W/Kennedy Expressway exit toward O'Hare/Rockford
0.2 mi
-  8. Merge onto I-90 W/I-94 W
0.5 mi
-  9. Keep left at the fork to continue on I-90 W, follow signs for Interstate 90 W/Kennedy Expressway/O'Hare/Rockford
5.8 mi
-  10. Keep left to stay on I-90 W
 Toll road
1.7 mi
-  11. Keep left at the fork to stay on I-90 W
 Toll road
59.5 mi
-  12. Take exit 17 for I-39/U.S. 51 S toward U.S. 20/Bloomington
0.5 mi
-  13. Continue onto I-39 S/US-51 S
2.7 mi

Follow US-20 W to W Lynn St in Freeport

- 40 min (39.1 mi)
-  14. Continue onto US-20 W
36.3 mi
-  15. Take the IL-26 exit toward Freeport/Monroe
0.3 mi
-  16. Turn left onto IL-26 S (signs for Freeport)
1.5 mi
-  17. Turn right onto W Galena Ave
0.6 mi
-  18. Turn right onto N Warren Ave
0.4 mi
-  19. Turn left onto W Lynn St
 Destination will be on the left
282 ft

