

Map data ©2020 Google 20 mi


Dallas


Texas


Take Texas 121 TEXpress/Texas 183 TEXpress and US-287 N/Hwy 287 N to FM174 in Montague County. Take the exit toward Farm to Market Rd 174/Archer City from US-287 N/Hwy 287 N



1 h 26 min (96.6 mi)



- ↑ 1. Head east toward Browder St
 _____ 299 ft
- ↗ 2. Turn right onto Browder St
 _____ 233 ft
- ↗ 3. Turn right onto Canton St
 _____ 0.1 mi
- ↙ 4. Use the left 2 lanes to turn left onto the I-35E ramp
 _____ 0.5 mi
- ↘ 5. Use the right 2 lanes to keep left at the fork and continue toward I-35E
 _____ 62 ft


- 
 6. Keep right at the fork, follow signs for I-35E N/Denton



 384 ft
- 
 7. Keep left and merge onto I-35E



 5.5 mi
- 
 8. Use the left lane to keep left at the fork and continue on TX-183 W



 0.7 mi
- 
 9. Keep left at the fork
 Toll road



 1.6 mi
- 
 10. Keep right at the fork
 Toll road



 2.1 mi
- 
 11. Keep left at the fork


 1.6 mi
- 
 12. Keep left
 Toll road

 9.7 mi
- 
 13. Continue onto Texas 121 TEXpress/Texas 183 TEXpress
 Toll road

 4.3 mi
- 
 14. Keep left to continue on Interstate 820 TEXpress/Texas 121 TEXpress/Texas 183 TEXpress
 Toll road

 6.2 mi
- 
 15. Take the I-35W N exit toward Denton
 Toll road


 3.3 mi
- 
 16. Exit onto US-287 N/US-81 N/Hwy 287 N
 Continue to follow US-287 N/Hwy 287 N


 60.5 mi
- 
 17. Take the exit toward Farm to Market Rd 174/Archer City

 0.4 mi

Follow FM174 to TX-25 N in Windthorst

32 min (32.9 mi)

- 
 18. Turn left onto FM174

 6.8 mi
- 
 19. Turn right to stay on FM174

 26.1 mi

↑ 20. Continue onto TX-25 N
14 min (13.8 mi)

Take FM422 W to US-82 W/E California St in Seymour
34 min (35.2 mi)

↶ 21. Turn left onto FM210
9.6 mi

↷ 22. Turn right onto FM422 W/Seymour Hwy (signs for Farm to Market Rd 422)
[Continue to follow FM422 W](#)
25.6 mi

↑ 23. Continue onto US-82 W/E California St
[Continue to follow US-82 W](#)
[Pass by Subway \(on the right\)](#)
1 h 23 min (94.3 mi)

↷ 24. Turn right onto Henderson St
[Destination will be on the left](#)
20 s (213 ft)

