

Map data ©2020 Google 100 km

## Portland

Oregon, USA

Follow I-5 S to OR-58 in Lane County. Take exit 188 from I-5 S

- 1 h 42 min (112 mi)

↑ 1. Head south toward I-5 S

---

0.5 mi

⤴ 2. Merge onto I-5 S

---

111 mi

↘ 3. Take exit 188 for OR-58 toward Oakridge/Klamath Falls

---

0.4 mi

↑ 4. Continue onto OR-58

---

1 h 31 min (86.2 mi)

Follow US-97 S. Take exit 247 from US-97 S

- 49 min (52.3 mi)

⤴ 5. Merge onto US-97 S

---

52.3 mi














↘ 6. Take exit 247 for OR-422 toward Chiloquin

---

492 ft

## Take Sprague River Rd and Drews Rd to Rim Dr

39 min (32.0 mi)

7.  Sharp left onto OR-422 E/Chiloquin Hwy (signs for Sprague River)  
1.2 mi
8.  Continue onto W Chocktoot St  
0.4 mi
9.  Turn left onto N 1st Ave  
0.4 mi
10.  Continue onto Sprague River Rd  
23.1 mi
11.  Turn left onto Drews Rd  
5.1 mi
12.  Turn right onto Lake St  
0.2 mi
13.  Lake St turns slightly left and becomes Deschutes St  
0.5 mi
14.  Deschutes St turns left and becomes Jackson St  
0.2 mi
15.  Turn left onto Drews Rd  
0.5 mi
16.  Turn right  
0.2 mi
17.  Continue onto Wasco St  
0.4 mi
18.  Turn left onto Rim Dr  
 Destination will be on the left  
36 ft

