



Map data ©2020 Google, INEGI 10 km

## Orlando







Florida, USA

### Get on FL-408 W from W Anderson St and W South St












- 7 min (1.7 mi)
- 108 ft
- 463 ft
- 0.4 mi
- 0.1 mi
- 0.8 mi
- 0.2 mi
- 85 ft

-  8. Use the left lane to merge onto FL-408 W via the ramp to Ocoee  
 Toll road  
0.2 mi

**Take Florida's Turnpike to SW Hwy 484 in Marion County.**  
**Take exit 341 from I-75 N**

- 54 min (63.2 mi)
-  9. Merge onto FL-408 W  
 Toll road  
8.0 mi
-  10. Use the right 2 lanes to merge onto Florida's Turnpike toward Ocala  
 Toll road  
43.2 mi
-  11. Merge onto I-75 N  
11.9 mi
-  12. Take exit 341 for Marion County 484 toward Belleview/Dunnellon  
0.2 mi

**Continue on SW Hwy 484. Drive to N Trigger Terrace in Citrus Springs**

- 33 min (23.0 mi)
-  13. Turn left onto SW Hwy 484  
 Pass by McDonald's (on the right in 0.3 mi)  
2.5 mi
-  14. Continue straight to stay on SW Hwy 484  
17.6 mi
-  15. Turn left onto US-41 S/S Williams St  
 Continue to follow US-41 S  
0.5 mi
-  16. Turn right onto W Dunnellon Rd  
0.6 mi
-  17. Turn left onto N Elkcam Blvd  
0.8 mi
-  18. Turn right onto N G Martinelli Blvd  
0.7 mi
-  19. Turn right onto W Andromedae Dr  
0.2 mi
-  20. Turn right onto N Trigger Terrace  
 Destination will be on the right  
187 ft

**11033 N Trigger Terrace**

Citrus Springs, FL 34433, USA

These directions are for planning purposes only. You may find that construction projects, traffic, weather, or other events may cause conditions to differ from the map results, and you should plan your route accordingly. You must obey all signs or notices regarding your route.

