

Map data ©2020 Google 20 mi

Denver


Colorado


Get on I-25 S from N Broadway


1. Head northwest toward Cleveland Pl
11 min (3.5 mi)
2. Turn right onto Cleveland Pl
157 ft
3. Turn right onto N Broadway
328 ft
[Pass by Subway \(on the left in 1.2 mi\)](#)
4. Continue straight onto S Broadway
2.6 mi
5. Use the left 2 lanes to turn left onto the ramp to I-25 S
0.2 mi
6. Keep left, follow signs for I-25 S and merge onto I-25 S
0.4 mi
7. Keep left, follow signs for I-25 S and merge onto I-25 S
0.2 mi

Follow I-25 S to I-25BL S in Huerfano County. Take exit 52 from I-25 S

2 h 16 min (154 mi)


-  7. Merge onto I-25 S


64.9 mi
-  8. Keep left to stay on I-25 S, follow signs for US-24 E

89.0 mi
-  9. Take exit 52 for I-25 S toward US-160 W/Walsenburg/Alamosa



0.3 mi


Take US-160 W to W Puma Dr in Costilla County

- 1 h 9 min (65.3 mi)
-  10. Merge onto I-25BL S (signs for US-160/I-25 BUS S)

2.5 mi
 -  11. Turn right onto US-160 W/W 7th St

47.0 mi

 [Continue to follow US-160 W](#)
 -  12. Turn left onto CO-159 S

14.3 mi
 -  13. Turn right onto W Puma Dr

1.5 mi

