

Map data ©2020 Google 10 mi




New York

Get on I-78 W/Holland Tunnel from Church St and 6th Ave


- 7 min (1.3 mi)
- 197 ft
- 0.1 mi
- 0.1 mi
- 0.4 mi
- 0.4 mi
- 325 ft
- 499 ft

Take I-280 W and I-80 W to NJ-15 N in Morris County. Take exit 34B from I-80 W


41 min (36.3 mi)

-  8. Merge onto I-78 W/Holland Tunnel
 -  Continue to follow I-78 W
 -  Entering New Jersey


2.2 mi

-  9. Use the left 2 lanes to keep left at the fork, continue on NJ-139 W and follow signs for US 1-9/W 139 W/Kennedy Blvd/Jersey City


0.2 mi

-  10. Keep left to stay on NJ-139 W


1.0 mi

-  11. Take the exit


1.1 mi

-  12. Slight right toward NJ-7 W/Newark-Jersey City Turnpike


203 ft

-  13. Continue onto NJ-7 W/Newark-Jersey City Turnpike


1.3 mi

-  14. Keep left to continue on Newark-Jersey City Turnpike


1.3 mi

-  15. Use the right lane to take the Interstate 280 W ramp


0.8 mi

-  16. Merge onto I-280 W

15.8 mi


-  17. Use the left 2 lanes to merge onto I-80 W

11.9 mi

-  18. Use the right 2 lanes to take exit 34B for NJ-15 N toward Jefferson/Sparta

0.6 mi

Follow NJ-15 N to US-206 N in Frankford

-
- 22 min (17.2 mi)
-  19. Continue onto NJ-15 N

0.5 mi

 -  20. Keep right to stay on NJ-15 N

3.5 mi

 -  21. Continue straight to stay on NJ-15 N

13.1 mi

 -  22. Continue onto US-206 N

11 min (7.8 mi)

Continue on Tuttle's Corner Dingmans Rd. Take State Rte 739, Milford Rd and Log Tavern Rd to Hebula Rd in Dingman

Township

- 24 min (14.7 mi)
- ↩ 23. Turn left onto Tuttles Corner Dingmans Rd
2.4 mi
 - ↷ 24. Turn right to stay on Tuttles Corner Dingmans Rd
2.5 mi
 - ↑ 25. Continue onto Bethany and Dingmans Choice Turnpike
[i Entering Pennsylvania](#)
0.3 mi
 - ↑ 26. Continue onto State Rte 739
[⚠ Toll road](#)
3.1 mi
 - ↷ 27. Turn right onto Milford Rd
3.1 mi
 - ↩ 28. Turn left onto Gavaille Rd
0.4 mi
 - ↩ 29. Turn left onto Log Tavern Rd
2.6 mi
 - ↩ 30. Turn left onto Hebula Rd
[i Destination will be on the left](#)
0.4 mi

