

New York

Take I-78 W to NJ-139 W in Jersey City

12 min (3.4 mi)

- ↑ 1. Head southeast on Steve Flanders Square toward Centre St
⚠ Restricted usage road

197 ft
- ↘ 2. Turn right onto Park Row

0.1 mi
- ↘ 3. Keep right to continue on Barclay St

0.1 mi
- ↘ 4. Turn right onto Church St

0.4 mi
- ↙ 5. Keep left to continue on 6th Ave

0.4 mi
- ↙ 6. Turn left onto Watts St

325 ft
- ⬆ 7. Take the ramp onto I-78 W/Holland Tunnel


 Continue to follow I-78 W

 Entering New Jersey


2.3 mi

Exit from NJ-139 W


4 min (2.3 mi)

 8. Use the left 2 lanes to keep left at the fork, continue on NJ-139 W and follow signs for US 1-9/W 139 W/Kennedy Blvd/Jersey City

0.2 mi

 9. Keep left to stay on NJ-139 W


1.0 mi

 10. Take the exit


1.1 mi

Get on I-280 W in Kearny from Newark-Jersey City Turnpike


5 min (3.4 mi)

 11. Slight right toward NJ-7 W/Newark-Jersey City Turnpike


203 ft

 12. Continue onto NJ-7 W/Newark-Jersey City Turnpike

1.3 mi

 13. Keep left to continue on Newark-Jersey City Turnpike

1.3 mi

 14. Use the right lane to take the Interstate 280 W ramp


0.8 mi

Follow I-280 W and I-80 W to US-46 W in Netcong. Take exit 26 from I-80 W


34 min (36.0 mi)

 15. Merge onto I-280 W

15.8 mi

 16. Use the left 2 lanes to merge onto I-80 W

19.8 mi

 17. Take exit 26 to merge onto US-46 W toward Budd Lake/Hackettstown

0.3 mi

Follow US-46 W to N Mt Olive Rd in Mount Olive Township

4 min (2.0 mi)



- 18. Merge onto US-46 W
1.9 mi
 - 19. Turn right onto Anderson Pl
0.1 mi
 - 20. Turn left onto N Mt Olive Rd
62 ft
- Destination will be on the right*



These directions are for planning purposes only. You may find that construction projects, traffic, weather, or other events may cause conditions to differ from the map results, and you should plan your route accordingly. You must obey all signs or notices regarding your route.

