

Map data ©2020 Google 20 mi

Sacramento


California

Get on I-5 N from I St

- 4 min (1.0 mi)
- 354 ft
- 400 ft
- 427 ft
- 0.4 mi
- 0.3 mi

















Follow I-5 N to CA-299 E/Lake Blvd E in Redding. Take exit 680 from I-5 N

- 2 h 25 min (161 mi)
- 161 mi

-  7. Take exit 680 to merge onto CA-299 E/Lake Blvd E
0.3 mi

Continue on CA-299 E. Drive to Woodward Rd in Modoc County

2 h 39 min (123 mi)

-  8. Merge onto CA-299 E/Lake Blvd E
 Continue to follow CA-299 E
 Pass by McDonald's (on the right in 50.6 mi)
99.9 mi
-  9. Continue straight onto CA-139 N/CA-299 E
8.1 mi
-  10. Turn right onto Co Rd 198
0.1 mi
-  11. Turn left onto Lower Rush Creek Rd/Rush Creek Dr
 Continue to follow Rush Creek Dr
4.5 mi
-  12. Turn right
1.2 mi
-  13. Turn left onto Acomia Rd
4.0 mi
-  14. Continue onto Alpine Rd
1.5 mi
-  15. Turn left onto Hilton Rd
3.3 mi
-  16. Turn right onto Dawn Dr
0.2 mi
-  17. Turn left to stay on Dawn Dr
108 ft
-  18. Turn left onto Canyon Rd
0.7 mi
-  19. Turn right onto Woodward Rd
 Destination will be on the right
367 ft

