

Map data ©2020 Google 20 mi

## Las Vegas

Nevada

### Get on I-515 N/US-93 N/US-95 N from N 6th St





4 min (0.7 mi)

- ↑ 1. Head southeast toward N 6th St  
282 ft
- ↶ 2. Turn left onto N 6th St  
0.2 mi
- ↶ 3. Turn left onto E Mesquite Ave  
335 ft
- ↷ 4. Turn right onto Las Vegas Blvd N  
0.1 mi
- ⤴ 5. Turn left to merge onto I-515 N/US-93 N/US-95 N  
0.3 mi


### Follow I-15 N to UT-18 N/Bluff St in St. George. Take exit 6 from I-15 N

1 h 43 min (117 mi)


- ⤴ 6. Merge onto I-515 N/US-93 N/US-95 N  
0.4 mi

- 7.  Take exit 76B to merge onto I-15 N/US-93 N toward Salt Lake City
  -  Continue to follow I-15 N
  -  Passing through Arizona
  -  Entering Utah

---

116 mi
  
- 8.  Use the right lane to take exit 6 for UT-18

---



0.3 mi
  
- 9.  Use the middle lane to keep right at the fork and follow signs for 18 N N/Bluff St

---


0.2 mi

**Follow UT-18 N and UT-56 W to your destination in Beryl**


1 h 16 min (67.0 mi)

- 10.  Use the left 2 lanes to turn left onto UT-18 N/Bluff St
  -  Pass by Arby's (on the right in 0.9 mi)



---

3.0 mi
  
- 11.  Slight right onto Bluff St


---

0.6 mi
  
- 12.  Keep right to continue on State Rd 18 N


---

0.4 mi
  
- 13.  Merge onto UT-18 N/Bluff St
  -  Continue to follow UT-18 N


---

36.3 mi
  
- 14.  Turn right to stay on UT-18 N


---

10.7 mi
  
- 15.  Turn left onto UT-56 W


---

14.2 mi
  
- 16.  Turn right onto 10400 W



---

1.1 mi
  
- 17.  Turn right onto Cougar Rd

---

331 ft
  
- 18.  Slight right to stay on Cougar Rd

---

0.6 mi
  
- 19.  Turn left
  -  Destination will be on the right

---

282 ft

