

Map data ©2020 Google 10 mi

## Buffalo

New York

### Take Delaware Ave to Church St





- 1 min (0.2 mi)  
↑ 1. Head south toward Perkins Dr  
253 ft
2. Exit the traffic circle onto Delaware Ave  
0.2 mi

### Follow NY-5 W to NY-75 S in Hamburg







- 10 min (7.8 mi)  
➡ 3. Turn right onto Church St  
233 ft
4. Sharp left onto NY-5 W/Buffalo Skyway  
Continue to follow NY-5 W  
7.8 mi

### Get on I-90 W










- 7 min (3.6 mi)  
↙ 5. Use the left 2 lanes to turn slightly left onto NY-75 S  
2.9 mi

-  6. Turn left onto the ramp to I-90 W  
 Toll road  
0.4 mi
-  7. Keep right at the fork, follow signs for I-90 W/Erie and merge onto I-90 W  
 Toll road  
0.3 mi

**Follow I-90 W to NY-60 S in Dunkirk. Take exit 59 from I-90 W**

- 31 min (31.9 mi)
-  8. Merge onto I-90 W  
 Toll road  
30.9 mi
-  9. Take exit 59 for NY-60 toward Dunkirk/Fredonia  
 Toll road  
1.0 mi
-  10. Use the left lane to keep left at the fork and continue toward NY-60 S  
 Toll road  
220 ft

**Follow NY-60 S to Broadhead Ave in Jamestown**

- 41 min (28.0 mi)
-  11. Turn left onto NY-60 S  
 Pass by McDonald's (on the right in 0.6 mi)  
19.8 mi
-  12. Turn right to stay on NY-60 S  
 Pass by Tim Hortons (on the right in 5.5 mi)  
6.8 mi
-  13. Continue onto N Main St  
0.5 mi
-  14. Slight right onto County Touring Rte 47/S Main St  
0.7 mi
-  15. Turn right onto Cole Ave  
338 ft
-  16. Turn left at the 1st cross street onto Broadhead Ave  
 Destination will be on the right  
154 ft

