

Map data ©2020 10 km

Charleston



South Carolina, USA

Get on I-26 W




- 10 min (2.5 mi)
- ↑ 1. Head north on Meeting St toward Court House Square
- 2.1 mi
- ↗ 2. Use the left 2 lanes to turn left to merge onto I-26 W
- 0.4 mi

Follow I-26 W, US-52 W and N U.S. Hwy 52 to Mandella Rd in Berkeley County



- 51 min (42.2 mi)
- ↗ 3. Merge onto I-26 W
- 10.9 mi
- ↘ 4. Use the right 2 lanes to take exit 209A-209B for US-52 toward Goose Creek/Moncks Corner
- 1.5 mi

- 5.  Keep left at the fork, follow signs for Moncks Corner/Kingstree and merge onto US-52 W/Rivers Ave
 -  Pass by Enterprise Car Sales (on the right in 0.7 mi)


1.4 mi

- 6.  Keep left to stay on US-52 W/Rivers Ave
 -  Continue to follow US-52 W
 -  Pass by KFC (on the left in 1.9 mi)


2.0 mi

- 7.  Keep right to continue on US-52 W/S Goose Creek Blvd
 -  Continue to follow US-52 W


14.3 mi

- 8.  Continue straight onto US-52 BYP N/Rembert C Dennis Blvd

0.2 mi

- 9.  Continue straight past Subway to stay on US-52 BYP N/Rembert C Dennis Blvd


1.9 mi

- 10.  Continue straight onto US-52 W/N U.S. Hwy 52


10.2 mi

Take N State Hwy 35/State Rd S-8-35 and SC-45 W to Jenkinsridge Ln in Pineville


16 min (10.4 mi)

- 11.  Turn left onto Mandella Rd


0.7 mi

- 12.  Turn right onto N State Hwy 35/State Rd S-8-35


5.7 mi

- 13.  Turn left onto SC-45 W


2.4 mi

- 14.  Turn left onto State Rd S-8-204



479 ft

- 15.  Continue onto Matilda Cir

0.7 mi

- 16.  Turn right to stay on Matilda Cir

0.4 mi

- 17.  Turn right onto Jenkinsridge Ln
 -  Destination will be on the left

0.4 mi

