

Map data ©2020 Google 50 km

## Indianapolis












Indiana, USA

### Get on I-70 E from E New York St








- ↑ 1. Head east on Monument Cir toward E Market St  
0.1 mi
- 📍 2. Exit the traffic circle onto N Meridian St  
131 ft
- ↑ 3. Continue straight to stay on N Meridian St  
0.1 mi
- ➡ 4. Turn right onto E New York St  
0.8 mi
- ↩ 5. Turn left onto Pine St  
0.2 mi
- 🚦 6. Keep right at the fork, follow signs for I-70 E  
0.8 mi

### Take I-69 N and I-469 E to US-27 N/US-33 N in Marion Township. Take exit 11 from I-469 E/US-33 S

- ↑ 7. Continue onto I-70 E  
4.9 mi

-  8. Use the right 3 lanes to take exit 89 toward Interstate 465  
0.8 mi
-  9. Keep right at the fork, follow signs for I-465  
0.1 mi
-  10. Keep left at the fork, follow signs for Interstate 465 N and merge onto I-465 N  
2.5 mi
-  11. Keep left to stay on I-465 N  
1.3 mi
-  12. Keep left to stay on I-465 N  
3.2 mi
-  13. Use the right 2 lanes to take exit 37 for Interstate 69 N/IN-37 N toward Fort Wayne  
0.8 mi
-  14. Merge onto I-69 N/IN-37 N  
 Continue to follow I-69 N  
95.7 mi
-  15. Take exit 296A for US 24 E/US 33 S/I-469  
0.4 mi
-  16. Merge onto I-469 E/US-33 S  
11.0 mi
-  17. Take exit 11 for US-33/US-27 toward Fort Wayne/Decatur  
0.3 mi

**Continue on US-27 N. Take Hessen Cassel Rd to Chestnut St in Fort Wayne**

- 13 min (6.6 mi)
-  18. Turn left onto US-27 N/US-33 N (signs for Fort Wayne)  
 Continue to follow US-27 N  
1.1 mi
-  19. Turn right onto Hessen Cassel Rd  
4.0 mi
-  20. Continue onto Wayne Trace  
0.6 mi
-  21. At the traffic circle, take the 1st exit onto Pioneer St  
266 ft
-  22. At the traffic circle, take the 3rd exit onto Wayne Trce  
0.7 mi
-  23. Turn right onto Dubois St  
305 ft

➔ 24. Turn right onto Chestnut St

**i** Destination will be on the right

203 ft

