

Map data ©2020 Google, INEGI 50 km

Phoenix

Arizona, USA

Get on AZ-202 Loop E from W Jefferson St

- 10 min (3.6 mi)

↑ 1. Head west on W Washington St toward 1st Ave

315 ft
- ↶ 2. Use the left lane to turn left onto S 1st Ave

397 ft
- ↶ 3. Use the left 2 lanes to turn left onto W Jefferson St


1.6 mi
- 4. Use the 2nd from the left lane to continue on E Jefferson St

0.3 mi
- ↶ 5. Keep left to stay on E Jefferson St






0.4 mi
- ↶ 6. Turn left onto Interstate 10 Frontage Rd

0.3 mi
- ↗ 7. Keep right at the fork, follow signs for AZ-202 Loop E/AZ-51 N



0.5 mi

-  8. Keep right at the fork to continue on Exit 147A,
follow signs for Arizona 202 Loop E
_____ 0.5 mi






Follow AZ-87 N and AZ-260 E to AZ-277 N in Heber-Overgaard

- _____ 2 h 18 min (139 mi)
-  9. Continue onto AZ-202 Loop E
_____ 12.1 mi
-  10. Take exit 13 toward AZ-87 N
_____ 0.4 mi
-  11. Use the left 2 lanes to turn left onto AZ-87 N
 [Pass by Dairy Queen \(on the right in 73.1 mi\)](#)
_____ 73.5 mi
-  12. Turn right onto AZ-260 E
_____ 52.9 mi



Take AZ-377 N to AZ-77 N in Holbrook

- _____ 39 min (40.7 mi)
-  13. Turn left onto AZ-277 N
_____ 6.8 mi
-  14. Turn left onto AZ-377 N
_____ 33.9 mi

Follow I-40 E to US-191 Frontage Rd in Chambers

- _____ 46 min (50.1 mi)
-  15. Turn left onto AZ-77 N
 [Pass by Dairy Queen \(on the left in 3.0 mi\)](#)
_____ 3.1 mi
-  16. Turn right to merge onto I-40 E
_____ 46.3 mi
-  17. Take exit 333 for US-191 N toward Ganado
_____ 0.2 mi
-  18. Turn left onto US-191 N
_____ 0.5 mi

Follow US-191 Frontage Rd to your destination

- _____ 8 min (4.9 mi)
-  19. Turn right onto US-191 Frontage Rd
_____ 4.8 mi
-  20. Turn left
_____ 230 ft
-  21. Turn left
_____ 0.1 mi

