

Map data ©2020 Google 50 km

## Philadelphia

Pennsylvania, USA

Get on I-76 W from S Penn Square, John F Kennedy Blvd and John F Kennedy Blvd Bridge

- ↑ 1. Head south on S 15th St toward S Penn Square

131 ft
- ↙ 2. Use the left lane to turn slightly left onto S Penn Square

315 ft
- ↙ 3. Keep left to stay on S Penn Square



0.2 mi
- ↙ 4. S Penn Square turns slightly left and becomes John F Kennedy Blvd

0.1 mi
- ↑ 5. Continue straight to stay on John F Kennedy Blvd

0.5 mi
- ↑ 6. Continue onto John F Kennedy Blvd Bridge













0.4 mi
- ↘ 7. Use the right lane to turn slightly right onto Schuylkill Ave

174 ft

-  8. Use the right lane to take the Interstate 76 W ramp to Valley Forge  
0.2 mi
-  9. Keep left at the fork, follow signs for I-76 W/Valley/Forge and merge onto I-76 W  
420 ft



**Continue on I-76 W. Take I-476 N, US-22 E and PA-33 N to PA-447 N/US-209 N in Smithfield Township. Take exit 309 from I-80 E**

1 h 39 min (101 mi)

-  10. Merge onto I-76 W  
12.4 mi
-  11. Take exit 331B to merge onto I-476 N toward Plymouth Mtg  
3.9 mi
-  12. Keep left at the fork to stay on I-476 N  
 Toll road  
37.7 mi
-  13. Take the exit toward Lehigh Valley  
 Toll road  
0.6 mi
-  14. Keep right at the fork, follow signs for US-22 E/I-78 E/PA-309/Allentown and merge onto US-22 E  
16.4 mi
-  15. Take the exit onto PA-33 N toward Stroudsburg  
19.7 mi
-  16. Continue onto PA-33 N/US-209 N  
2.1 mi
-  17. Keep right to stay on US-209 N, follow signs for I-80 E/Stroudsburg  
4.2 mi
-  18. Merge onto I-80 E/US-209 N  
3.6 mi
-  19. Take exit 309 for US-209 N/PA-447 N toward Marshalls Creek  
0.5 mi

**Follow US-209 N, PA-402 N and Silver Lake Rd to Marcel Dr in Dingmans Ferry**

41 min (27.7 mi)

-  20. Continue onto PA-447 N/US-209 N  
 Continue to follow US-209 N  
3.1 mi

- 📍 21. At the traffic circle, take the 2nd exit onto Seven Bridge Rd  
0.7 mi
- ➡ 22. Turn right onto Milford Rd/Milford Road, US Business 209  
0.1 mi
- ↩ 23. Turn left onto PA-402 N  
15.6 mi
- ➡ 24. Turn right onto Silver Lake Rd  
7.0 mi
- ↩ 25. Turn left onto Townsend Cir  
⚠ Restricted usage road  
0.4 mi
- ➡ 26. Turn right onto Valerie Dr  
⚠ Restricted usage road  
0.3 mi
- ➡ 27. Turn right onto Laverne Dr  
⚠ Restricted usage road  
0.2 mi
- ↩ 28. Turn left onto Danielle Dr  
⚠ Restricted usage road  
348 ft
- ↩ 29. Turn left onto Marcel Dr  
⚠ Restricted usage road  
📍 Destination will be on the left  
0.2 mi

