

Map data ©2020 Google 20 km

## Minneapolis

Minnesota, USA

### Get on I-94 W from S 3rd St


7 min (2.5 mi)

1. Head southeast on S 4th St toward S 5th Ave/Fifth Ave S  
0.1 mi
2. Turn left onto S 5th Ave/Fifth Ave S  
413 ft
3. Turn left onto S 3rd St  
0.6 mi
4. Use the right 3 lanes to take the Interstate 94 W/Interstate 394 W ramp  
52 ft
5. Keep right at the fork, follow signs for I-94 W and merge onto I-94 W  
1.7 mi


### Follow I-94 W and US-10 W to Co Hwy 7/Co Rd 7/County 7 in Cushing

1 h 52 min (118 mi)


6. Merge onto I-94 W  
4.3 mi

-  7. Keep left at the fork to stay on I-94 W, follow signs for Interstate 94 W/Interstate 694 W/St Cloud  


---

 8.1 mi
-  8. Keep right to stay on I-94 W  


---

 17.0 mi
-  9. Keep right at the fork to stay on I-94 W  


---

 6.2 mi
-  10. Take exit 193 for MN-25 toward Buffalo/Monticello  


---

 0.2 mi
-  11. Use the right 2 lanes to turn right onto MN-25 N  


---

 0.9 mi
-  12. Use the left 2 lanes to turn left onto Park Blvd SE  


---

 2.0 mi
-  13. Continue onto 165th Ave SE  

---

 1.8 mi
-  14. Turn left onto US-10 W  



---

 54.4 mi
-  15. Keep left to stay on US-10 W  


---

 22.9 mi


**Continue on Co Rd 7. Take Co Rd 26/County 26 to Oak Dr in Moran Township**

- 
- 11 min (8.4 mi)
-  16. Turn left onto Co Hwy 7/Co Rd 7/County 7  
 Continue to follow Co Rd 7  


---

 4.8 mi
  -  17. Turn left onto Co Rd 26/County 26  


---

 1.5 mi
  -  18. Turn left onto 285th Ave  



---

 1.1 mi
  -  19. Turn right onto 400th St  

---

 1.0 mi
  -  20. Turn left onto Onamia Trail  

---

 0.1 mi
  -  21. Turn right onto Oak Dr  
 Destination will be on the right  

---

 220 ft

