

Map data ©2019 Google, INEGI 20 km

Jacksonville

Florida, USA

- ↑ 1. Head north toward E State St

29 s (262 ft)

Take I-10 W, First Coast Expy, FL-23 S, State Rd 21 S, ... and County Rd 315 S to NE 212th Street Rd in Fort McCoy

1 h 32 min (81.4 mi)

- ↶ 2. Turn left onto E State St









0.7 mi
- ↑ 3. Continue onto Old Kings Rd

217 ft
- ↑ 4. Continue onto Kings Rd

0.2 mi
- ↗ 5. Slight left to merge onto FL-228 W/I-95 S/US-17 S toward I-10

0.5 mi
- ↘ 6. Use the right 2 lanes to take exit 352D toward Forest St/Stockton St

0.7 mi

7. Use the left 2 lanes to keep right at the fork, continue on Exit 351B-351C and follow signs for Interstate 10 W/Lake City
0.6 mi
8. Continue onto I-10 W
10.8 mi
9. Use the right 2 lanes to take exit 350 for FL-23 S toward Cecil Commerce Center Parkway
 Toll road
0.4 mi
10. Keep left at the fork to continue toward FL-23/Cecil Commerce Center Pkwy/First Coast Expy
 Toll road
1.3 mi
11. Continue onto FL-23/Cecil Commerce Center Pkwy/First Coast Expy
 Continue to follow First Coast Expy
 Toll road
7.5 mi
12. Keep left to continue on FL-23 S/Cecil Commerce Center Pkwy/First Coast Expy
 Toll road
2.6 mi
13. Keep left to continue on FL-23 S
 Toll road
4.6 mi
14. Use the right 2 lanes to turn right onto State Rd 21 S
 Pass by Hardee's (on the right in 3.7 mi)
17.5 mi
15. Turn left onto County Rd 315C S
5.2 mi
16. Turn left onto County Rd 315 S/Christian Camp Rd
 Continue to follow County Rd 315 S
24.2 mi
17. Continue onto NE Hwy 315/NE Co Rd 315
1.0 mi
18. Slight left onto State Hwy 21
217 ft
19. Merge onto NE Hwy 315/NE Co Rd 315
3.6 mi

Follow NE 212th Street Rd and NE 148th Terrace Rd to NE 140th Terrace

12 min (7.3 mi)

↶ 20. Turn left onto NE 212th Street Rd

2.7 mi

↷ 21. Turn right onto NE 148th Terrace Rd

4.1 mi

↷ 22. Turn right onto NE 165th St/Dorr Rd

0.2 mi

↶ 23. Turn left onto NE 140th Terrace

0.3 mi

