

Map data ©2019 Google 20 km

Pittsburgh


Pennsylvania, USA

Get on I-579 S

1. Head northeast on Grant St toward Sixth Avenue
2 min (0.3 mi)
2. Turn right onto Seventh Ave
0.1 mi
3. Keep left at the fork, follow signs for Interstate 579 S/Liberty Bridge/Monroeville/Interstate 376 E and merge onto I-579 S
0.2 mi








Get on I-376 E from Boulevard of the Allies

4. Merge onto I-579 S
2 min (1.8 mi)
5. Take the exit toward I-376 E/Oakland/Monroeville
430 ft
6. Continue onto Boulevard of the Allies
0.3 mi
- 1.0 mi

-  7. Use the right lane to merge onto I-376 E via the ramp to Monroeville
0.4 mi







Take US-22 E to 17th St in Logan Township. Take exit 33 from I-99 N/US-220 N

1 h 43 min (93.8 mi)

-  8. Merge onto I-376 E
12.3 mi
-  9. Continue onto US-22 E
 Pass by Taco Bell (on the right in 9.7 mi)
74.8 mi
-  10. Keep left, follow signs for I-99/U.S. 220/Altoona/Bedford
0.8 mi
-  11. Keep left at the fork and merge onto I-99 N/US-220 N
5.4 mi
-  12. Take exit 33 for 17th St
0.4 mi
-  13. Keep right at the fork, follow signs for Altoona and merge onto 17th St
0.1 mi

Follow 17th St and 13th Ave to 18th Ave in Altoona

7 min (2.7 mi)

-  14. Merge onto 17th St
1.9 mi
-  15. Continue straight onto Bridge St
348 ft
-  16. Turn right onto 13th Ave
0.3 mi
-  17. Turn left onto 13th St
0.3 mi
-  18. Turn right onto 18th Ave
 Destination will be on the right
0.1 mi

