


Map data ©2019 Google 10 mi


Philadelphia


Pennsylvania


Get on I-76 W from S Penn Square, John F Kennedy Blvd and John F Kennedy Blvd Bridge

- 8 min (1.6 mi)
- ↑ 1. Head south on S 15th St toward S Penn Square
131 ft
- ↘ 2. Use the left lane to turn slightly left onto S Penn Square
315 ft
- ↙ 3. Keep left to stay on S Penn Square
0.2 mi
- ↘ 4. S Penn Square turns slightly left and becomes John F Kennedy Blvd
0.6 mi

-  5. Continue straight onto John F Kennedy Blvd Bridge

 0.4 mi
-  6. Use the right lane to turn slightly right onto Schuylkill Ave


 174 ft
-  7. Use the right lane to take the Interstate 76 W ramp to Valley Forge


 0.2 mi
-  8. Keep left at the fork, follow signs for I-76 W/Valley/Forge and merge onto I-76 W


 420 ft



Follow I-76 W, I-476 N and US-22 E to PA-191 S/Nazareth Pike in Bethlehem Township. Take the PA-191/Nazareth Pike exit from US-22 E



 1 h 8 min (68.4 mi)



-  9. Merge onto I-76 W


 3.9 mi
-  10. Use the left 2 lanes to turn slightly left to stay on I-76 W

 8.5 mi
-  11. Take exit 331B to merge onto I-476 N toward Plymouth Mtg

 3.9 mi
-  12. Keep left at the fork to stay on I-476 N
 Toll road

 37.7 mi
-  13. Take the exit toward Lehigh Valley
 Toll road



 0.6 mi
-  14. Keep right at the fork, follow signs for US-22 E/I-78 E/PA-309/Allentown and merge onto US-22 E
 Partial toll road

 13.6 mi
-  15. Take the PA-191/Nazareth Pike exit

 0.2 mi

Take Linden St, Oakland Rd and Hecktown Rd to 9th St in Middletown

 7 min (2.8 mi)

-  16. Use any lane to turn left onto PA-191 S/Nazareth Pike
 Continue to follow Nazareth Pike

 0.1 mi

- ↑ 17. Continue onto Linden St
_____ 0.6 mi
- ↶ 18. Turn left onto Oakland Rd
_____ 0.9 mi
- ↷ 19. Turn right onto Hecktown Rd
_____ 0.8 mi
- ↶ 20. Turn left onto Easton Ave
_____ 0.2 mi
- ↷ 21. Turn right onto 7th St
_____ 0.2 mi
- ↶ 22. Turn left onto Greiner St
_____ 0.1 mi
- ↶ 23. Turn left at the 1st cross street onto 9th St
_____ 95 ft

