

Map data ©2019 Google, INEGI 50 km

Las Vegas

Nevada, USA

Get on I-515 S/US-93 S/US-95 S from Las Vegas Blvd N

4 min (0.6 mi)



1. Head southeast toward N 6th St

282 ft



2. Turn left onto N 6th St

233 ft



3. Turn left onto E Ogden Ave


358 ft



4. Turn right onto Las Vegas Blvd N

Pass by 7-Eleven (on the right)


0.2 mi

-  5. Turn right to merge onto I-515 S/US-93 S/US-95 S


0.3 mi

Continue on I-515 S/US-93 S/US-95 S. Drive to Monumental Pass Rd in Needles

1 h 44 min (114 mi)

-  6. Merge onto I-515 S/US-93 S/US-95 S

19.0 mi

-  7. Continue onto I-11 S/US-93 S/US-95 S

3.0 mi


-  8. Take the exit toward US-95 S

0.3 mi


-  9. Keep right at the fork and merge onto US-95 S

 [Entering California](#)

78.3 mi

-  10. Turn left to merge onto I-40 E/US-95 S toward Needles

10.7 mi

-  11. Take exit 144 for US-95 S/E Broadway toward Blythe

0.3 mi

-  12. Turn right onto US-95 S/E Broadway St


2.8 mi

Drive to Monumental Pass Rd

20 min (3.8 mi)

-  13. Turn right onto Monumental Pass Rd

2.3 mi

-  14. Turn left to stay on Monumental Pass Rd

1.5 mi

